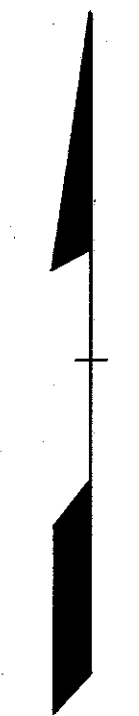
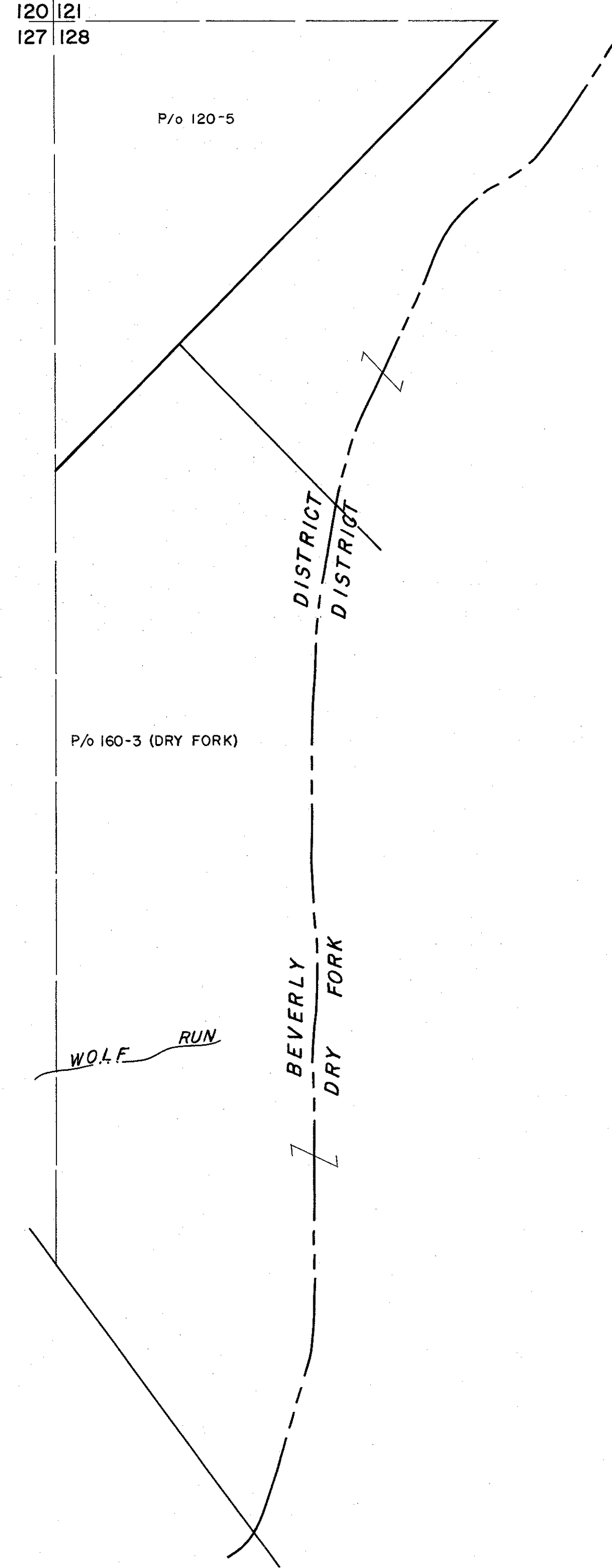


120 | 121  
127 | 128

121 |  
128 |



127 | 128  
134 |

128 |

For Tax Purposes Only

Prepared by  
**MICHAEL BAKER, JR., INC.**  
*Consulting Engineers*  
 Rochester, Pennsylvania

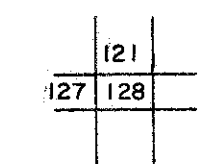
**Legend**

Property line	—————	Original lot line	—————
Edge of pavement or roadway	—————	Deed lot number	(15)
Corporation line	—————	Parcel or index number	(99)
District line	—————	Improvement	o
County line	—————	Railroad	—+—

**Revisions**

1	6-30-64	9		17	
2	OGIS 2-21-91 SAJ	10		18	
3		11		19	
4		12		20	
5		13		21	
6		14		22	
7		15		23	
8		16		24	

KEY MAP



**RANDOLPH COUNTY**

STATE OF WEST VIRGINIA

Office of Assessor

DISTRICT

**BEVERLY**

**SHEET NO: 128**

Date, Aerial Photography: April, 1963 Date, Map: June, 1963  
 Photo No: 385-9-20 Scale: 1" = 400'