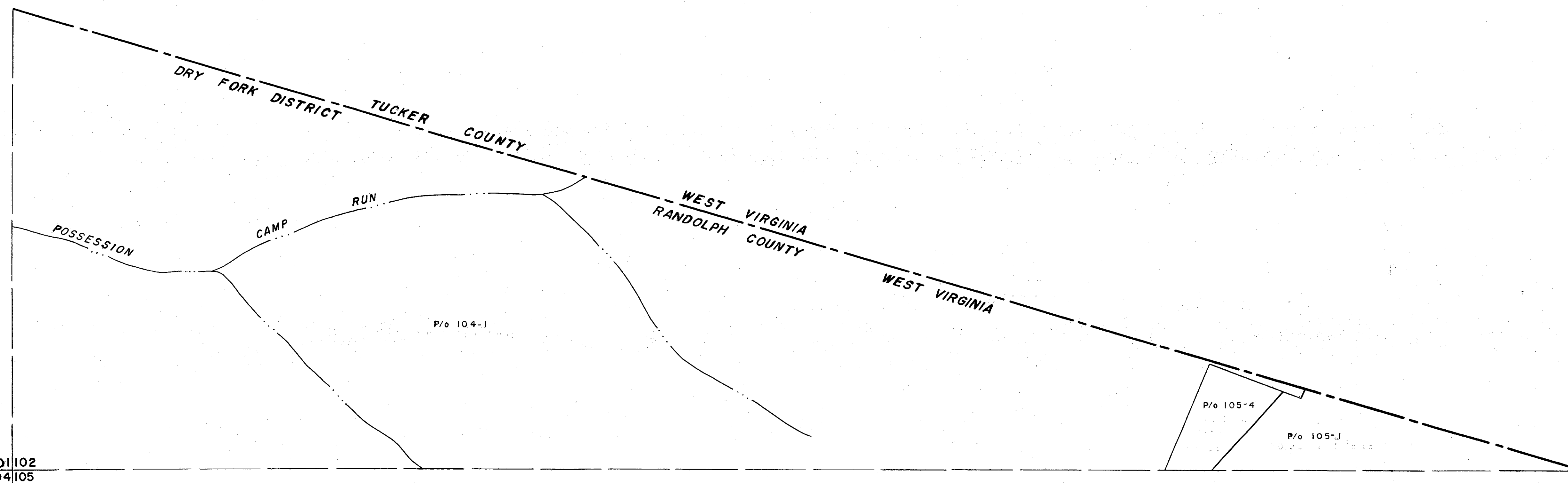
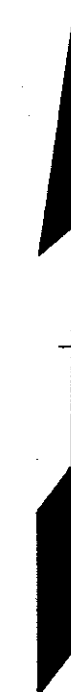


101|102

102|



For Tax Purposes Only

Prepared by
MICHAEL BAKER, JR., INC.
Consulting Engineers
Rochester, Pennsylvania

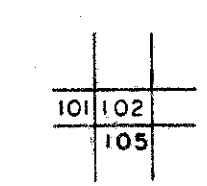
Legend

Property line	—————	Original lot line	-----
Edge of pavement or roadway	-----	Dead lot number	(15)
Corporation line	-----	Parcel or index number	(P)
District line	-----	Improvement	o
County line	-----	Railroad	—+—+—+—

Revisions

1	6-30-64	9	17
2	Revised to 7-1-69 S.F.	10	18
3		11	19
4		12	20
5		13	21
6		14	22
7		15	23
8		16	24

KEY MAP



RANDOLPH COUNTY
STATE OF WEST VIRGINIA
Office of Assessor

DISTRICT

DRY FORK

SHEET NO: 102

Date, Aerial Photography: April, 1963 Date, Map: June, 1963
Photo No: 385-4-10 Scale: 1" = 400'