
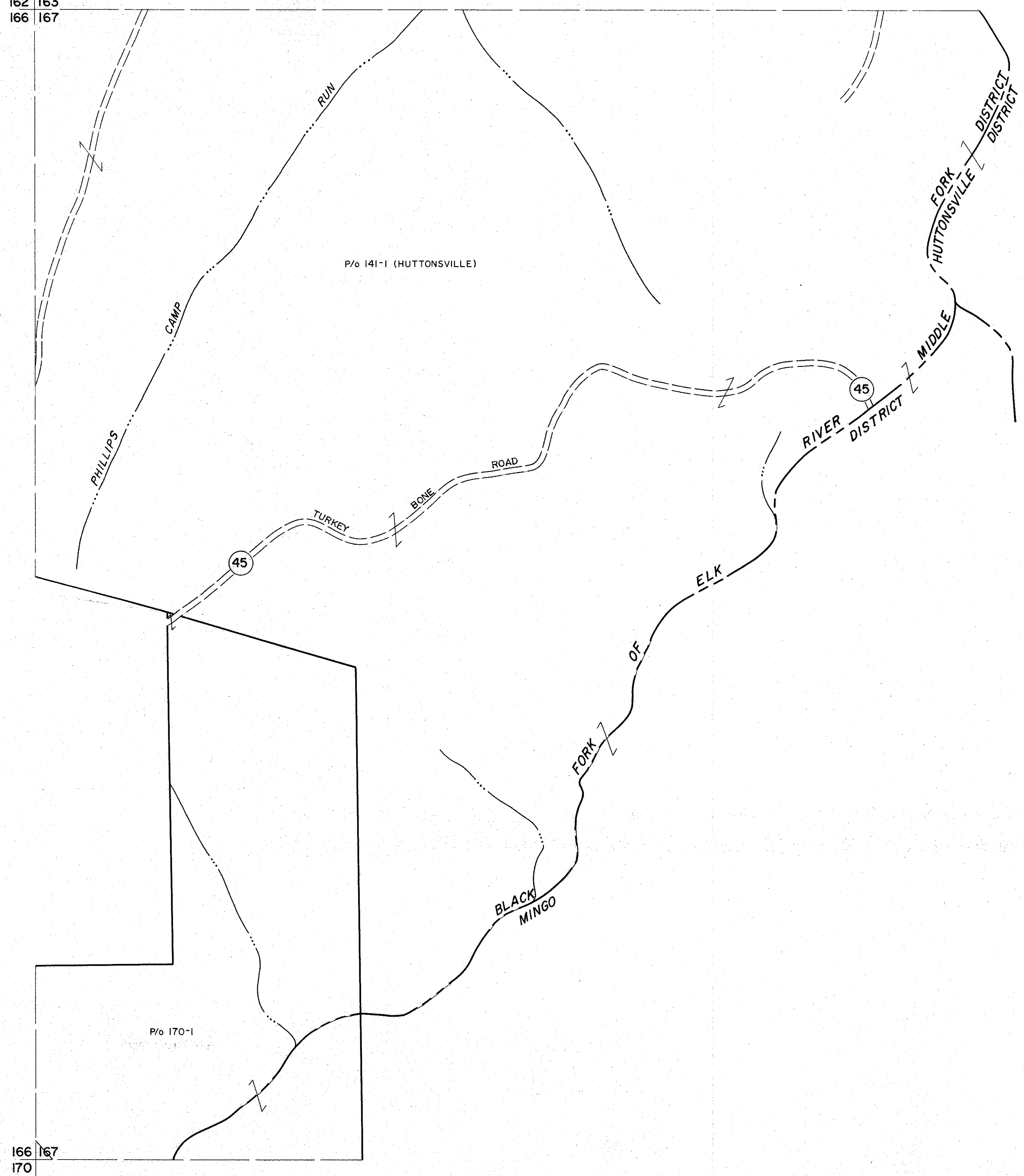


162 | 163
166 | 167

163
167



166 | 167
170

167

For Tax Purposes Only

Prepared by
MICHAEL BAKER, JR., INC.
Consulting Engineers
Rochester, Pennsylvania

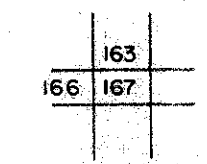
Legend

Property line	---	Original lot line	---
Edge of pavement or roadway	---	Deed lot number	(15)
Corporation line	---	Parcel or index number	(29)
District line	---	Improvement	o
County line	---	Railroad	---

Revisions

1	6-30-64	9	17
2	Revised to 7-1-69	10	18
3	OGIS 4-15-92 JEB	11	19
4	OGIS 4-26-93 JEB	12	20
5		13	21
6		14	22
7		15	23
8		16	24

KEY MAP



RANDOLPH COUNTY
STATE OF WEST VIRGINIA
Office of Assessor

DISTRICT

MIDDLE FORK

SHEET NO: 167

Date, Aerial Photography: April 1963 Date, Map: June 1963
Photo No: 385-15-7 Scale: 1" = 400'