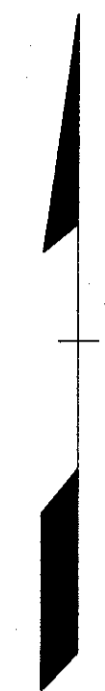
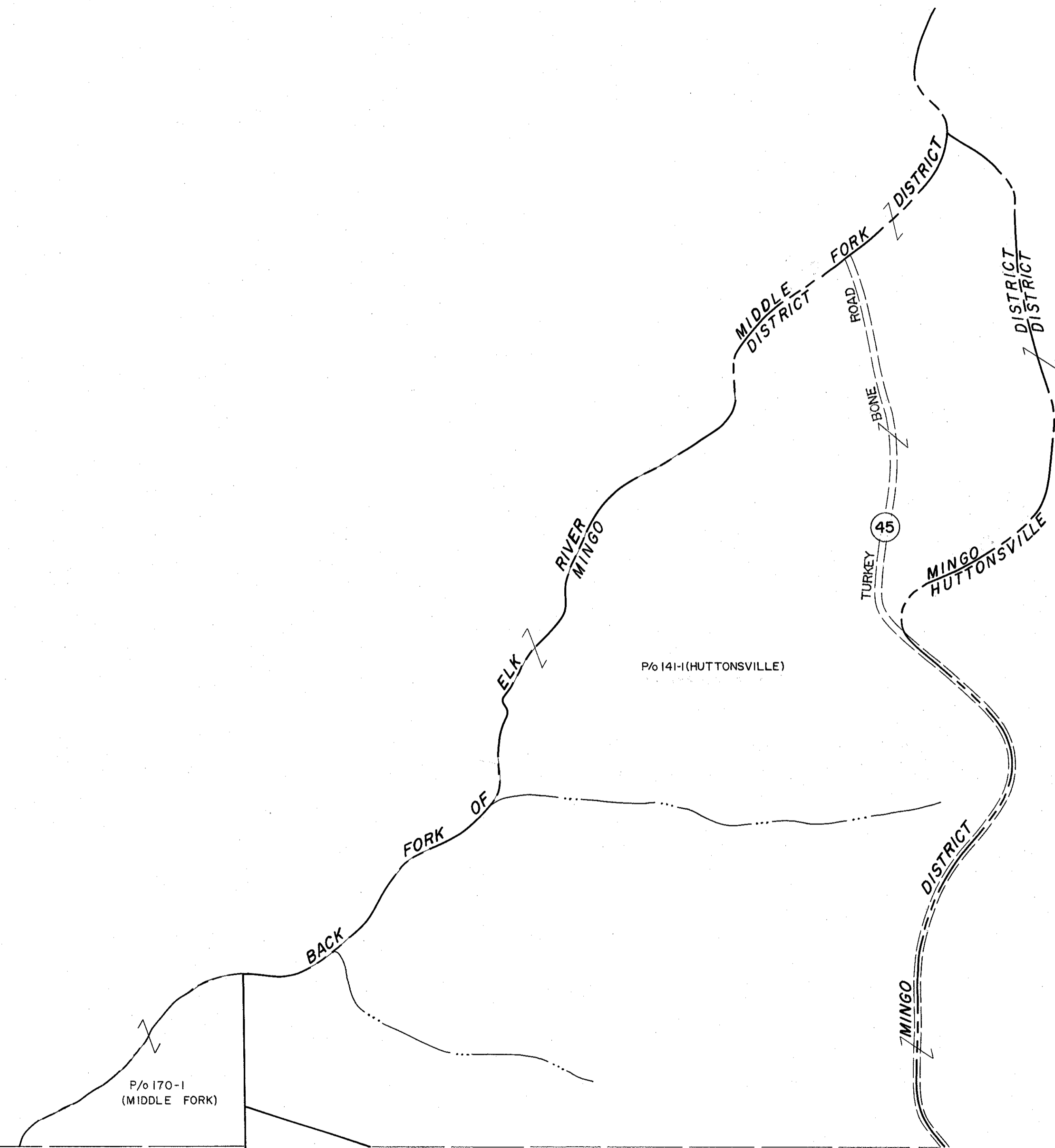


100

100

100  
101|102

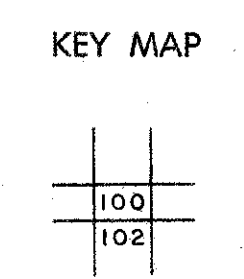
100  
102|103



For Tax Purposes Only  
 Prepared by  
**MICHAEL BAKER, JR., INC.**  
*Consulting Engineers*  
 Rochester, Pennsylvania

Legend	
Property line	—
Edge of pavement or roadway	—
Corporation line	—
District line	—
County line	—
Original lot line	—
Deed lot number	(15)
Parcel or index number	(59)
Improvement	○
Railroad	—

Revisions			
1	6-30-64	9	17
2	Revised to P.O. 170-1	10	18
3	OGIS 4-15-92 JEB	11	19
4		12	20
5		13	21
6		14	22
7		15	23
8		16	24



**RANDOLPH COUNTY**  
 STATE OF WEST VIRGINIA  
 Office of Assessor

DISTRICT	
<b>MINGO</b>	
<b>SHEET NO: 100</b>	
Date, Aerial Photography: April, 1963	Date, Map: June, 1963
Photo No: 385-15-7	Scale: 1"=400'