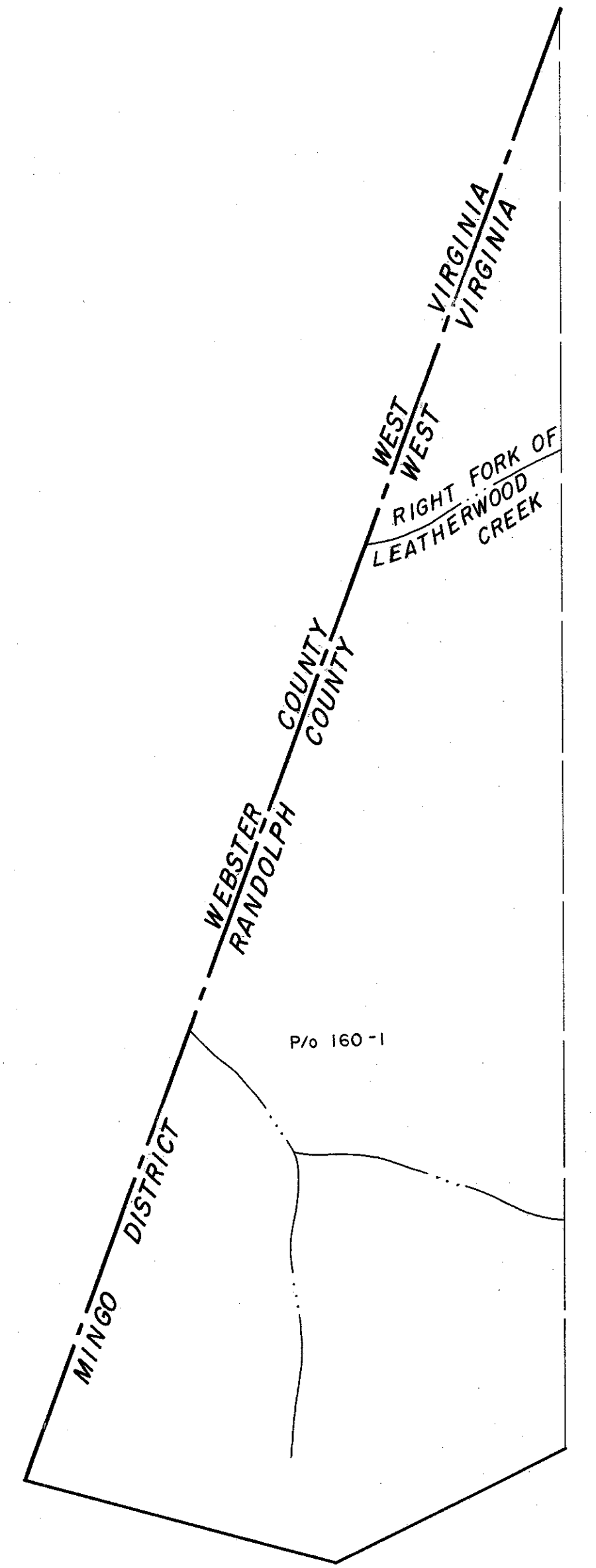
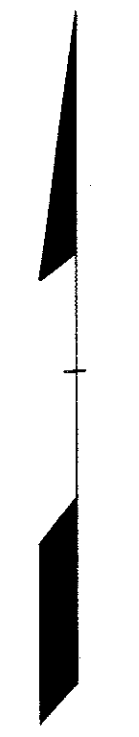


159

153  
159  
160



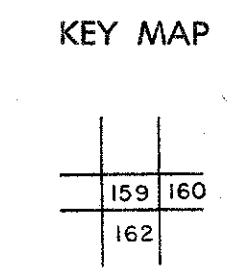
159

159  
160  
162  
163

For Tax Purposes Only  
Prepared by  
MICHAEL BAKER, JR., INC.  
Consulting Engineers  
Rochester, Pennsylvania

Legend	
Property line	—————
Edge of pavement or roadway	———
Corporation line	-----
District line	- - - - -
County line	-----
Original lot line	—————
Deed lot number	(15)
Parcel or index number	(99)
Improvement	o
Railroad	+

Revisions	
1	6-20-64
2	REV. TO 7-1-88 NCS
3	
4	
5	
6	
7	
8	



RANDOLPH COUNTY  
STATE OF WEST VIRGINIA  
Office of Assessor

DISTRICT	MINGO
SHEET NO:	159
Date, Aerial Photography:	April, 1963
Photo No:	385 - 20-4
Date, Map:	June, 1963
Scale:	1" = 400'