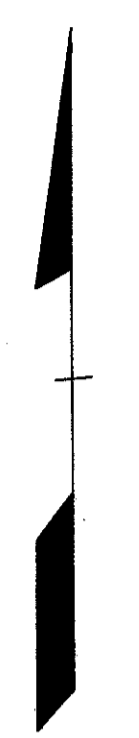
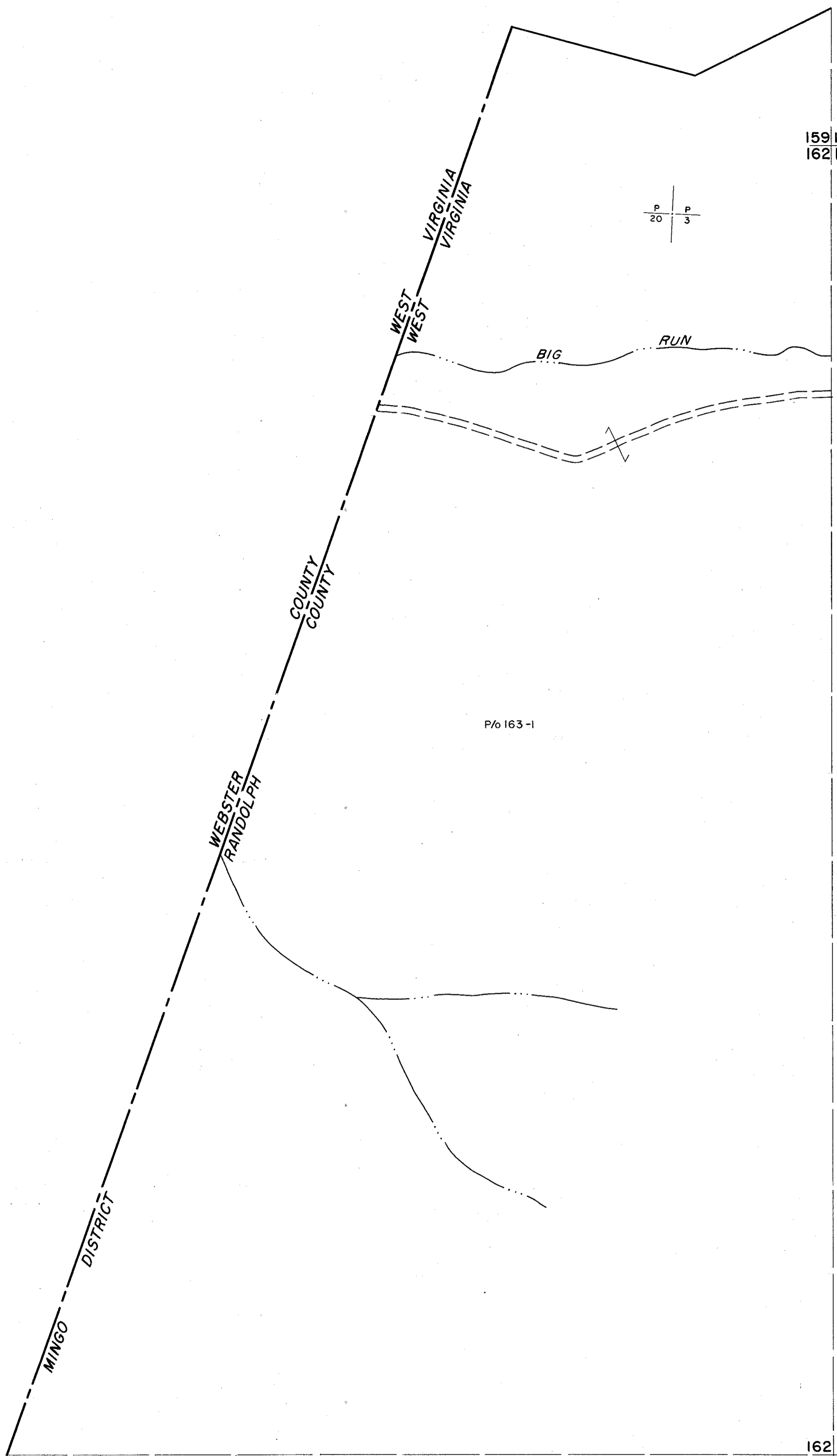


159  
162

159 160  
162 163

162  
165

162 163  
165 166



For Tax Purposes Only

Prepared by  
MICHAEL BAKER, JR., INC.  
Consulting Engineers  
Rochester, Pennsylvania

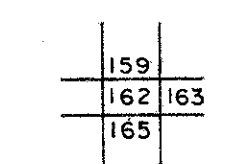
Legend

Property line	—————	Original lot line	-----
Edge of pavement or roadway	-----	Deed lot number	(15)
Corporation line	-----	Parcel or index number	(22)
District line	-----	Improvement	o
County line	-----	Railroad	+

Revisions

1	6-30-64	9		17	
2	REV. TO 7-1-88	NCS	10	18	
3			11	19	
4			12	20	
5			13	21	
6			14	22	
7			15	23	
8			16	24	

KEY MAP



RANDOLPH COUNTY  
STATE OF WEST VIRGINIA  
Office of Assessor

DISTRICT

MINGO

SHEET NO:162

Date, Aerial Photography: April, 1963. Date, Map: June, 1963  
Photo No: 385-20-4 Scale: 1"=400'