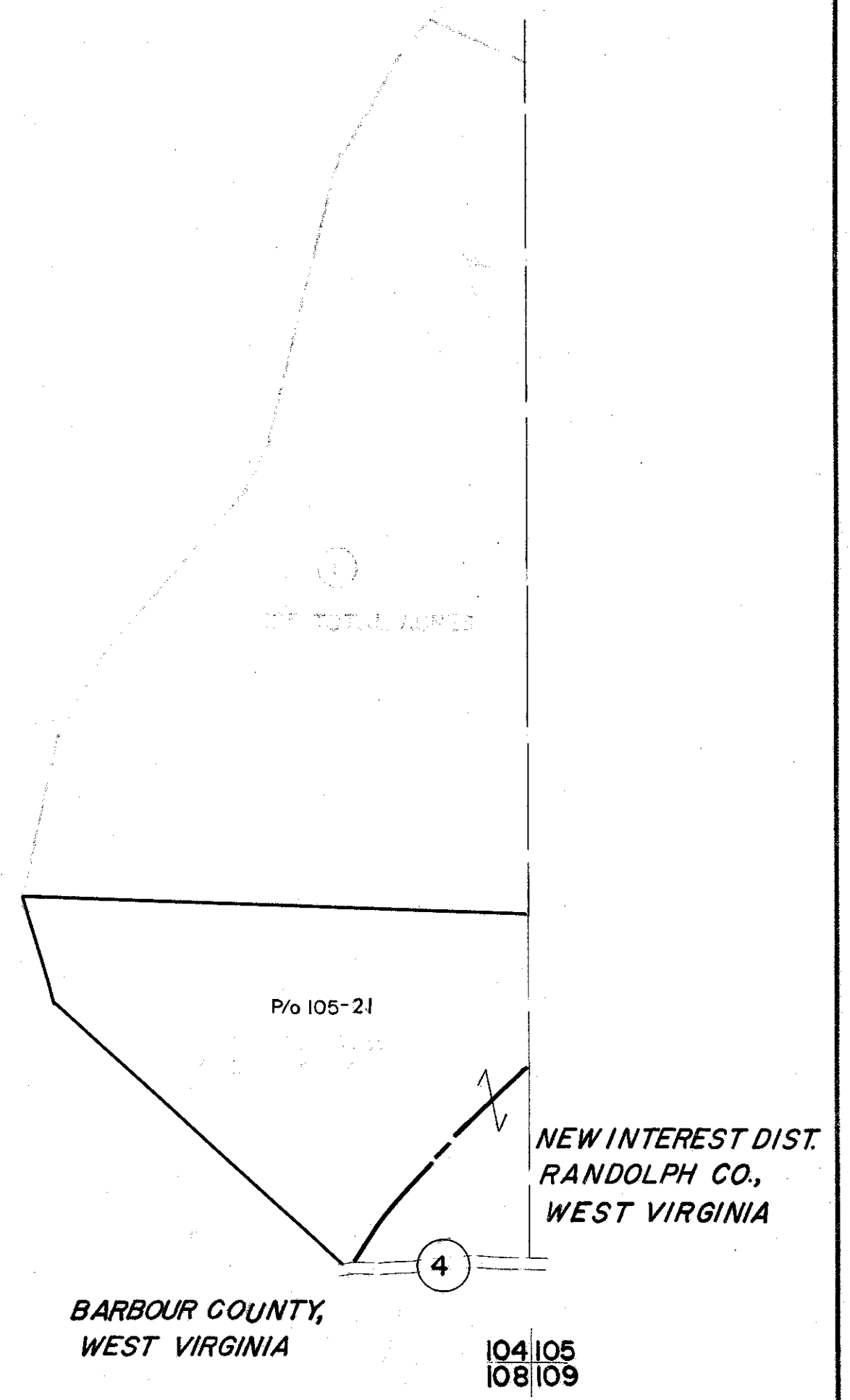
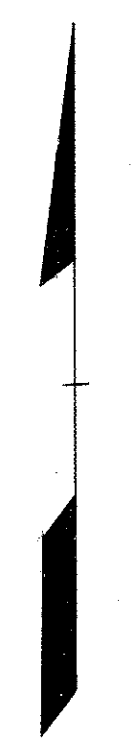


104

102
104 105



104
108

104 105
108 109

For Tax Purposes Only

Prepared by
MICHAEL BAKER, JR., INC.
Consulting Engineers
Rochester, Pennsylvania

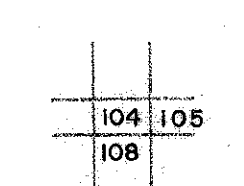
Legend

Property line	-----	Original lot line	-----
Edge of pavement or roadway	-----	Deed lot number	(15)
Corporation line	-----	Parcel or index number	(2)
District line	-----	Improvement	o
County line	-----	Railroad	+

Revisions

1	6-30-64	9	17
2	July, 1986	TRL	18
3	085 5-6-93	TRL	19
4			20
5			21
6			22
7			23
8			24

KEY MAP



RANDOLPH COUNTY
STATE OF WEST VIRGINIA
Office of Assessor

DISTRICT
NEW INTEREST

SHEET NO: 104

Date, Aerial Photography: April, 1963 Date, Map: June, 1963
Photo No: 385-2-3 Scale: 1" = 400'