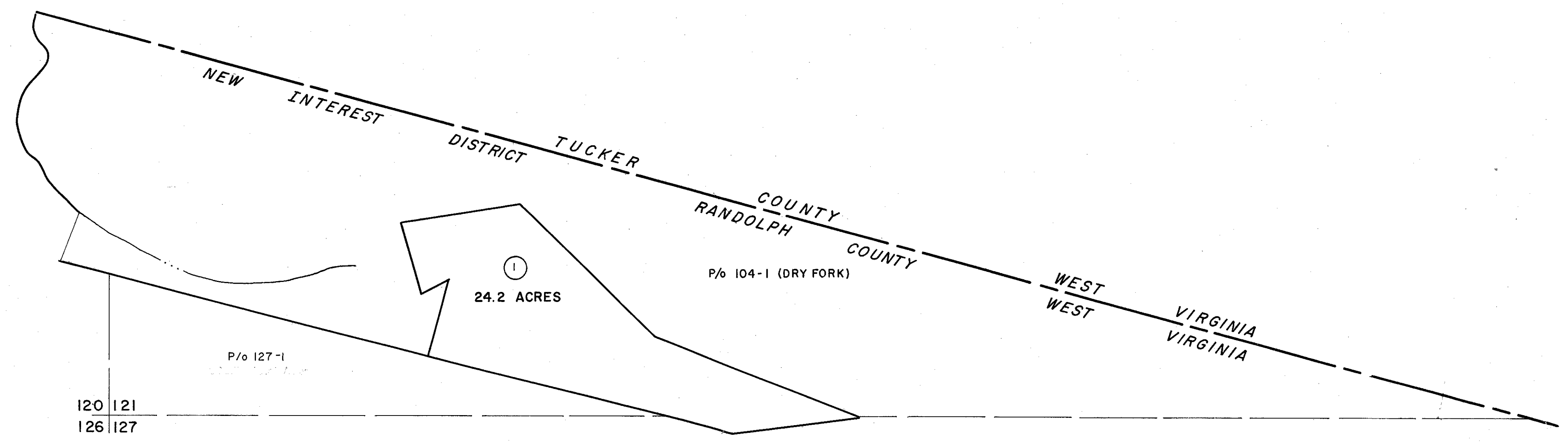
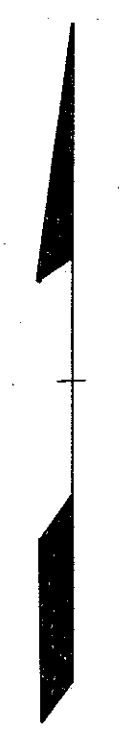


120|121

121|



120|121
126|127

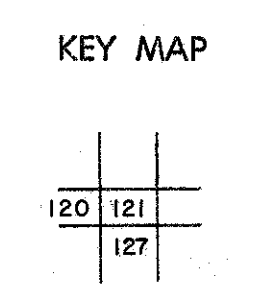
121|
127

For Tax Purposes Only

Prepared by
MICHAEL BAKER, JR., INC.
Consulting Engineers
Rochester, Pennsylvania

Legend	
Property line	Original lot line
Edge of pavement or roadway	Deed lot number
Corporation line	Parcel or index number
District line	Improvement
County line	Railroad

Revisions			
1	6-30-64	9	17
2	OGIS 2-27-91 SAJ	10	18
3		11	19
4		12	20
5		13	21
6		14	22
7		15	23
8		16	24



RANDOLPH COUNTY
STATE OF WEST VIRGINIA
Office of Assessor

DISTRICT	
NEW INTEREST	
SHEET NO: 121	
Date, Aerial Photography: April, 1963	Date, Map: June, 1963
Photo No: 385-4-8	Scale: 1" = 400'