
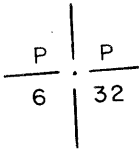
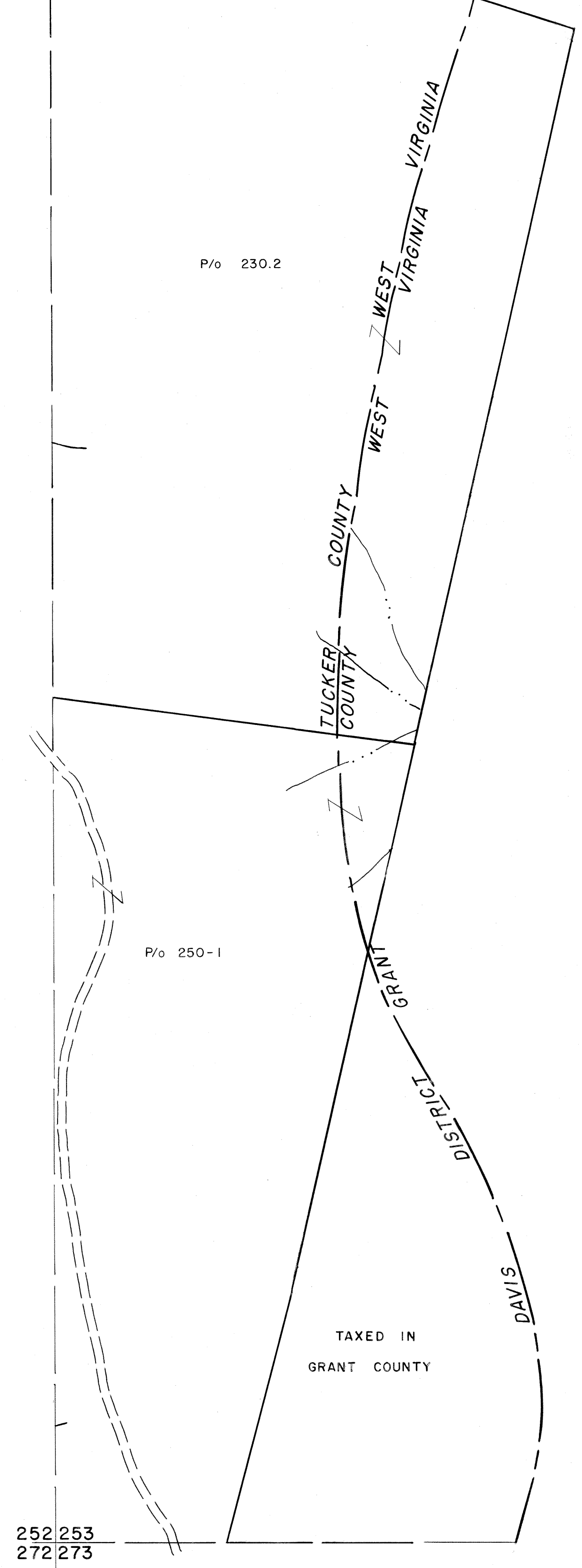


232 233
252 253

233
253



252 253
272 273

253
273

For Tax Purposes Only

Prepared by
MICHAEL BAKER, JR., INC.
Consulting Engineers
Rochester, Pennsylvania

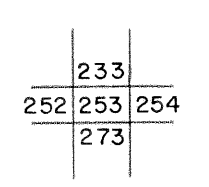
Legend

| | | | |
|-----------------------------|-----------|------------------------|-------|
| Property line | ————— | Original lot line | ————— |
| Edge of pavement or roadway | - - - - - | Deed lot number | 151 |
| Corporation line | · · · · · | Parcel or index number | 152 |
| District line | — · — · — | Improvement | o |
| County line | - - - - - | Railroad | —+—+— |

Revisions

| | | | |
|---|-------------------|----|----|
| 1 | Revised to 7/1/63 | 9 | 17 |
| 2 | OGIS 1/1/80 DSH | 10 | 18 |
| 3 | | 11 | 19 |
| 4 | | 12 | 20 |
| 5 | | 13 | 21 |
| 6 | | 14 | 22 |
| 7 | | 15 | 23 |
| 8 | | 16 | 24 |

KEY MAP



TUCKER COUNTY

STATE OF WEST VIRGINIA

Office of Assessor

DISTRICT

DAVIS

SHEET NO: 253

Date, Aerial Photography: Nov., 1961 Date, Map: Dec., 1962
Photo No: Scale: 1" = 400'