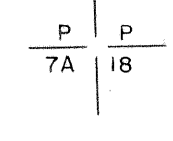
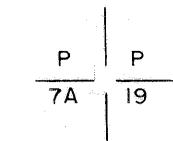


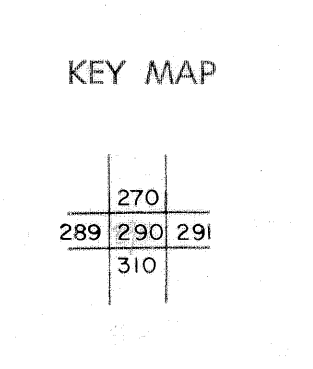
- 6 (100' x 400')
- 7 (100' x 200')
- 8 (110' x 200')
- 13 (100' x 240' x 100' x 247')
- 14 (30' x 207' x 30' x 215')
- 15 (70' x 85' x 70' x 85')
- 16 .136 Ac.
- 17 (30' x 40')
- 18 (100' x 250' x 100' x 260')
- 19 (220' x 144' x 220' x 116')
- 20 (220' x 144')
- 21 (150' x 100')
- 25 (230'(D) x 290'(S) x 22' x 249.6' x 166.6')
- 26 (100.02' x 246.8' x 100' x 249.6')
- 27 (203.38' x 209.9' x 200' x 246.8')
- 28 (141.5' x 155.5' x 137.2' x 280')
- 42 (70' x 80' x 70' x 80')



For Tax Purposes Only
 Prepared by
MICHAEL BAKER, JR., INC.
 Consulting Engineers
 Rochester, Pennsylvania

Legend	
Property line	Original lot line
Edge of pavement or roadway	Deed lot number
Corporation line	Parcel or index number
District line	Improvement
County line	Railroad

Revisions	
1 10-3-63	9 REV. TO 3-1-89
2 6-2-64	10 OGIS 1/1/91
3 4-78 BAH	11 OGIS 3-19-92
4 Revised to 7-1-85	12 OGIS 1/29/93
5 7-1-84 L.E.S.	13 OGIS 12/12/93
6 Revised to 7-1-85	14 OGIS 2-95
7 July, 1986 TRL	15 O.G.I.S 4-1-96
8 Revised to 7-1-87	16



TUCKER COUNTY
 STATE OF WEST VIRGINIA
 Office of Assessor

DISTRICT
DAVIS - DRY FORK
 SHEET NO: 290
 Date, Aerial Photography: November, 1961 Date, Map: Dec, 1962
 Photo No: Scale: 1" = 400'