
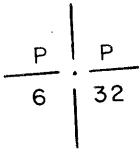
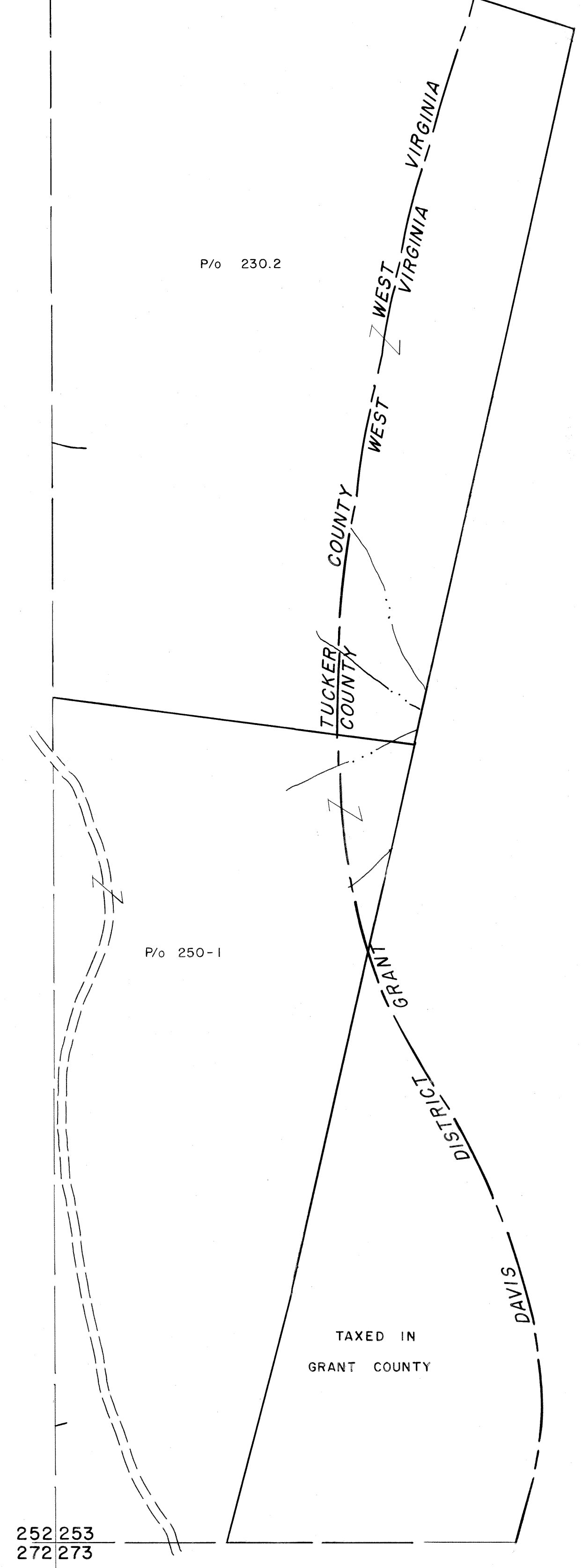


232 233
252 253

233
253



252 253
272 273

253
273

For Tax Purposes Only

Prepared by
MICHAEL BAKER, JR., INC.
Consulting Engineers
Rochester, Pennsylvania

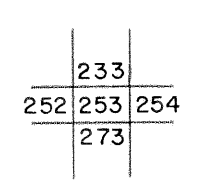
Legend

Property line	—————	Original lot line	—————
Edge of pavement or roadway	- - - - -	Deed lot number	151
Corporation line	· · · · ·	Parcel or index number	152
District line	—————	Improvement	o
County line	—————	Railroad	—+—+—+—

Revisions

1	Revised to 7/1/63	9	17
2	OGIS 1/1/80 DSH	10	18
3		11	19
4		12	20
5		13	21
6		14	22
7		15	23
8		16	24

KEY MAP



TUCKER COUNTY

STATE OF WEST VIRGINIA

Office of Assessor

DISTRICT

DAVIS

SHEET NO: 253

Date, Aerial Photography: Nov., 1961 Date, Map: Dec., 1962
Photo No: Scale: 1" = 400'