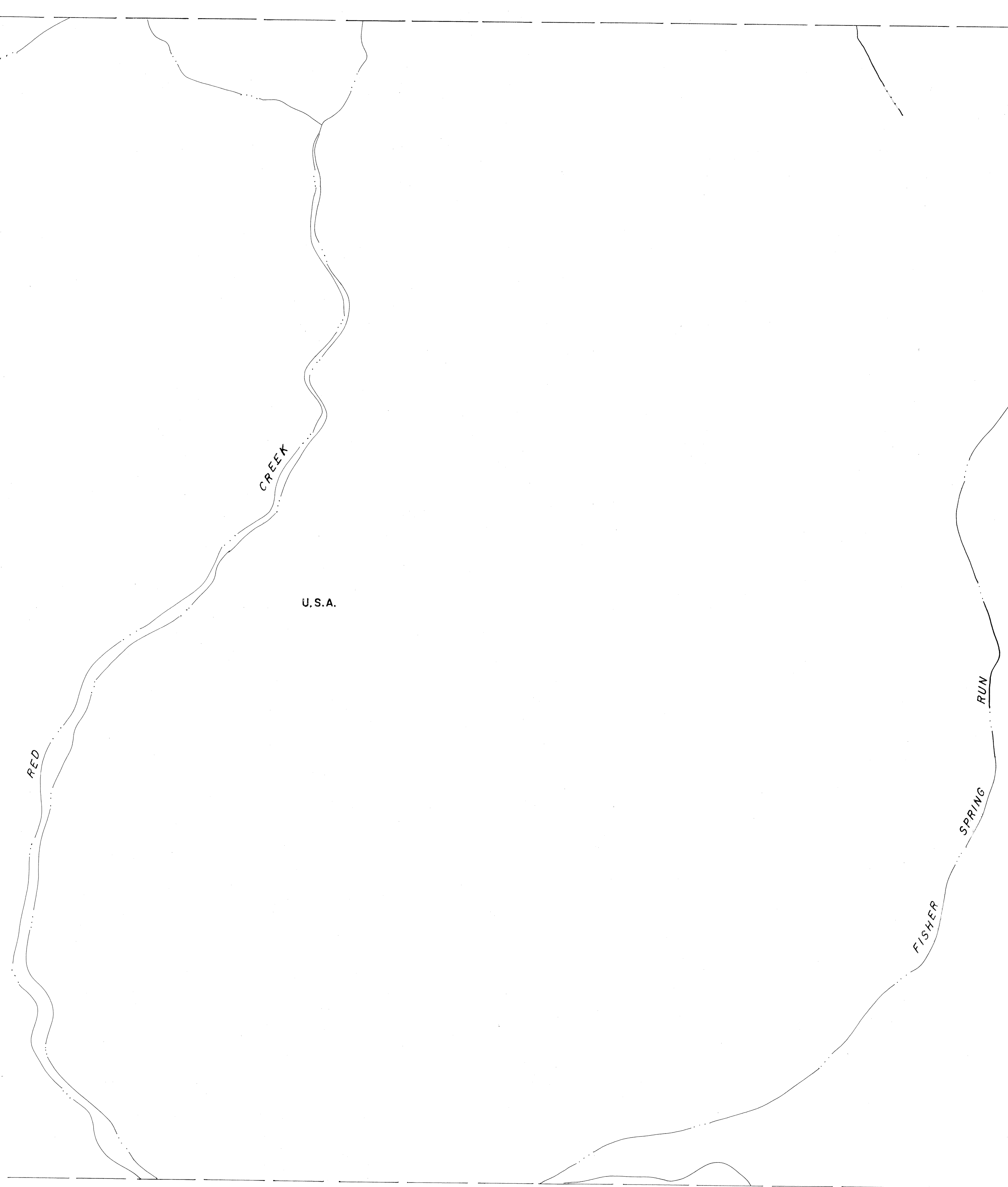



371 372
391 392

372 373
392 393

391 392
411 412

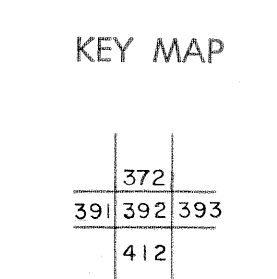
392 393
412 413



For Tax Purposes Only
Prepared by
MICHAEL BAKER, JR., INC.
Consulting Engineers
Rochester, Pennsylvania

Legend	
Property line	—————
Edge of pavement or roadway	-----
Corporation line	-----
District line	-----
County line	-----
Original lot line	-----
Deed lot number	(15)
Parcel or index number	(2)
Improvement	○
Railroad	—+—+—+—

Revisions			
1	REV. TO 7-1-83	NCS 9	17
2		10	18
3		11	19
4		12	20
5		13	21
6		14	22
7		15	23
8		16	



TUCKER COUNTY
STATE OF WEST VIRGINIA
Office of Assessor

DISTRICT
DRY FORK
SHEET NO: 392
Date, Aerial Photography: Nov. 1961 Date, Map: Dec. 1962
Photo No: Scale: 1" = 400'