
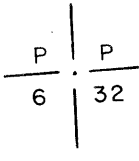
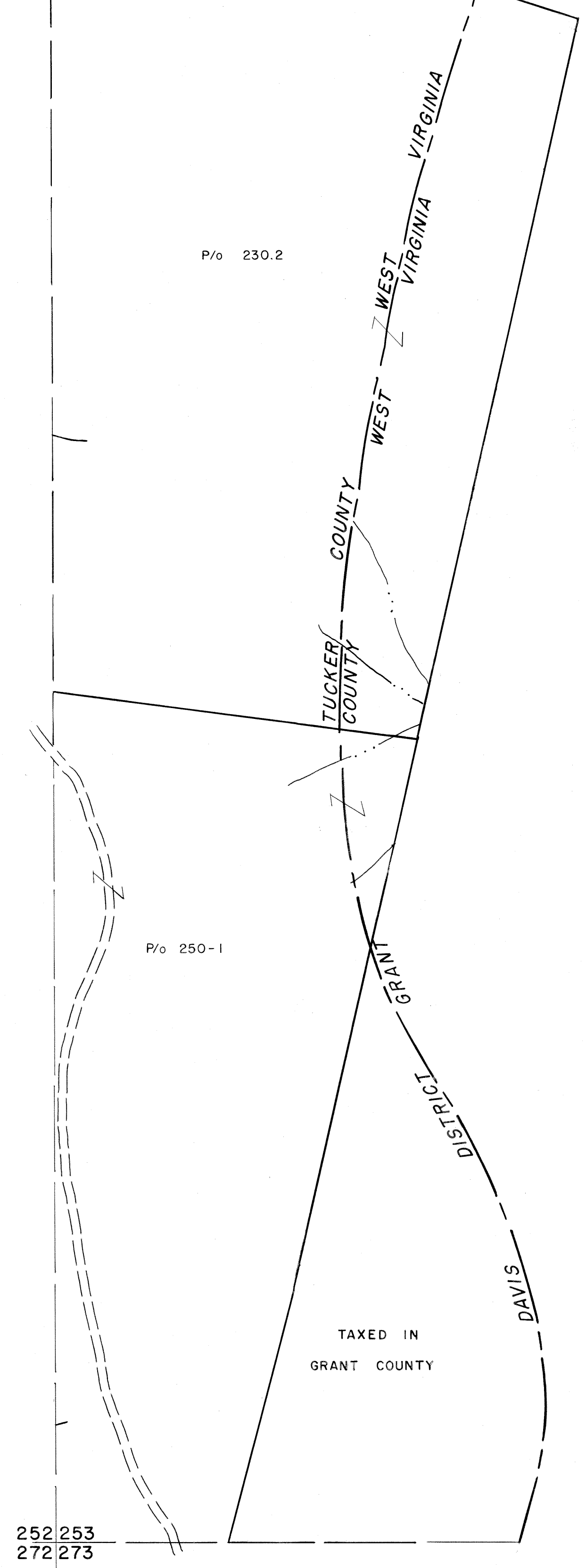


232 233  
252 253

233  
253



252 253  
272 273

253  
273

For Tax Purposes Only

Prepared by  
MICHAEL BAKER, JR., INC.  
Consulting Engineers  
Rochester, Pennsylvania

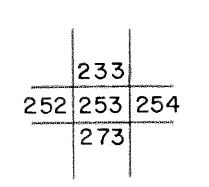
Legend

Property line	—————	Original lot line	—————
Edge of pavement or roadway	- - - - -	Deed lot number	(15)
Corporation line	· · · · ·	Parcel or index number	(2)
District line	— · — · —	Improvement	o
County line	— · — · —	Railroad	—+—+—

Revisions

1	Revised to 7/1/63	9	17
2	OGIS 1/1/80 DSH	10	18
3		11	19
4		12	20
5		13	21
6		14	22
7		15	23
8		16	24

KEY MAP



TUCKER COUNTY

STATE OF WEST VIRGINIA

Office of Assessor

DISTRICT

DAVIS

SHEET NO: 253

Date, Aerial Photography: Nov., 1961 Date, Map: Dec., 1962  
Photo No: Scale: 1" = 400'