
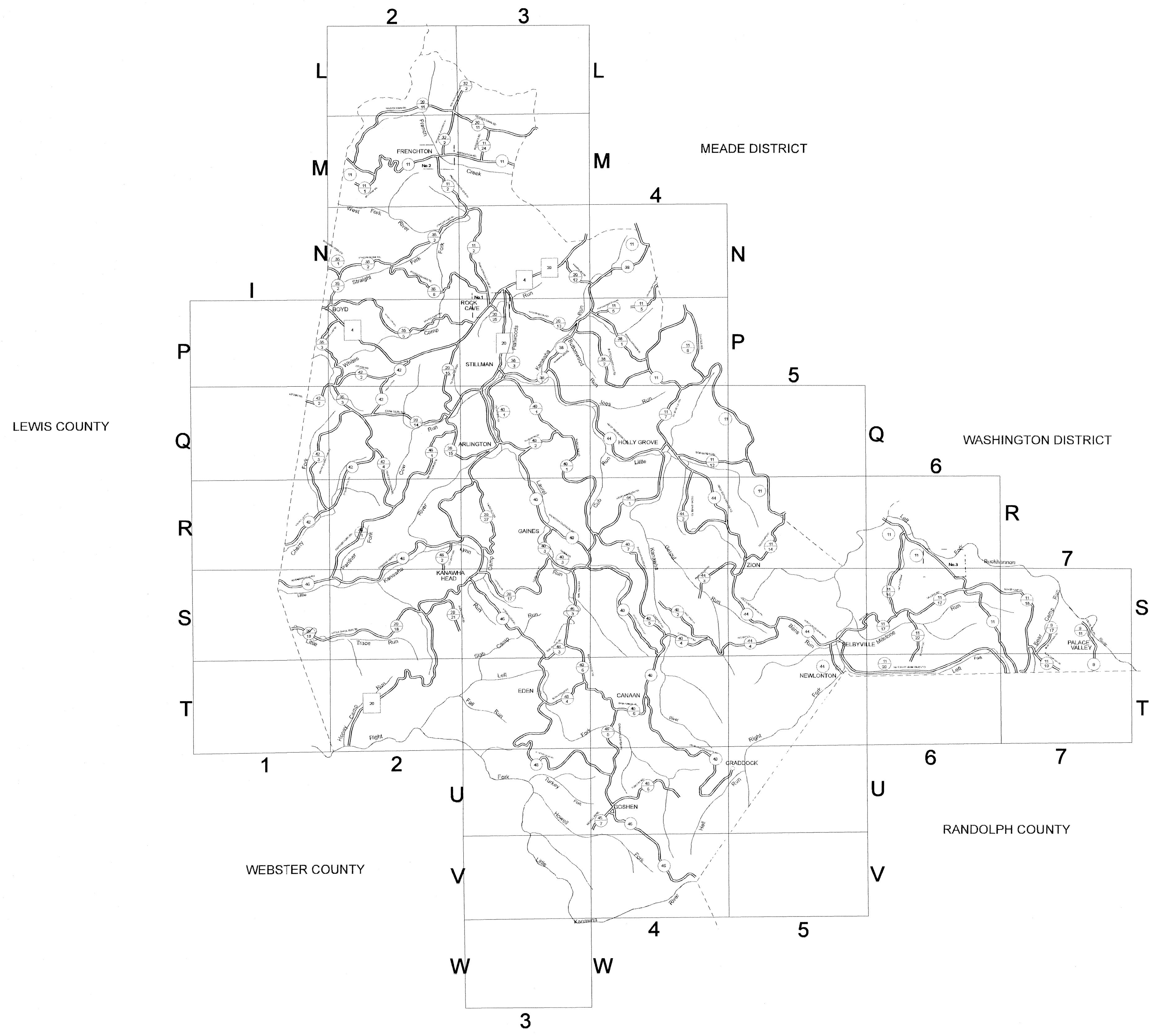


BANKS DISTRICT



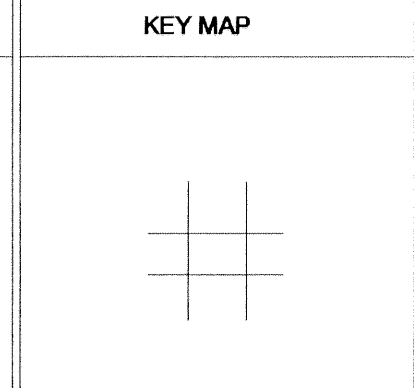
For Tax Purposes Only
 Prepared by
 Upshur County Assessor Office
 Helen R. Phillips : Assessor
 Donald W. Rice : Mapper

LEGEND	
Property line	Original lot line
Edge of pavement or roadway	Parcel lot number (15)
Corporation line	Parcel or lot number
District line	Improvement
County line	Railroad

REVISIONS	
1	
2	
3	
4	
5	
6	
7	
8	

RESTRICTION	

All tax maps created under the provisions of reappraisal legislation are the property of Upshur County West Virginia and the reproduction, copying, distribution or sale of such tax maps or any copies thereof without the written permission of the Upshur County Assessor is prohibited by law.



UPSHUR COUNTY
 STATE OF WEST VIRGINIA
 Office of Assessor

DISTRICT
BANKS
 SHEET NO: INDEX SHEET
 Date, Aerial Photography: Photo No:
 Date, Map: 11-13-02
 Scale: 1" = 1 Mile