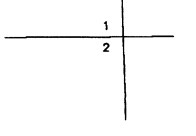
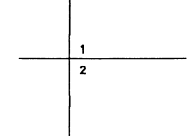


MATCH LINE

MATCH LINE



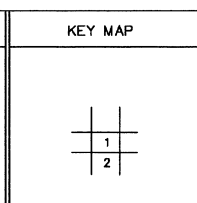
For Tax Purposes Only
 Prepared by
 Upshur County Assessor Office
 Helen R. Phillips : Assessor
 Donald W. Rice : Mapper

LEGEND	
Property line	—
Edge of pavement or roadway	—
Corporation line	—
District line	—
County line	—
Original lot line	- - - - -
Dead lot number	(15)
Parcel or index number	(99)
Improvement	o
Railroad	—+—+—+—

REVISIONS	
1	03-31-98 DWR
2	07-31-98 DWR
3	12-15-98 DWR
4	02-29-2004 DWR
5	9/13/2006 HPM
6	8/29/2007 HPM
7	8/16/2007 HPM
8	

RESTRICTION

All tax maps created under the provisions of reappraisal legislation are the property of Upshur County West Virginia and the reproduction, copying, distribution or sale of such tax maps or any copies thereof without the written permission of the Upshur County Assessor is prohibited by law.



UPSHUR COUNTY
 STATE OF WEST VIRGINIA
 Office of Assessor

DISTRICT MEADE
 TOWN OF ADRIAN
 SHEET NO: 1
 Date, Aerial Photography: April-May 1962 Date, Map: 1-14-64
 Photo No: 3-13 Scale: 1" = 100'