
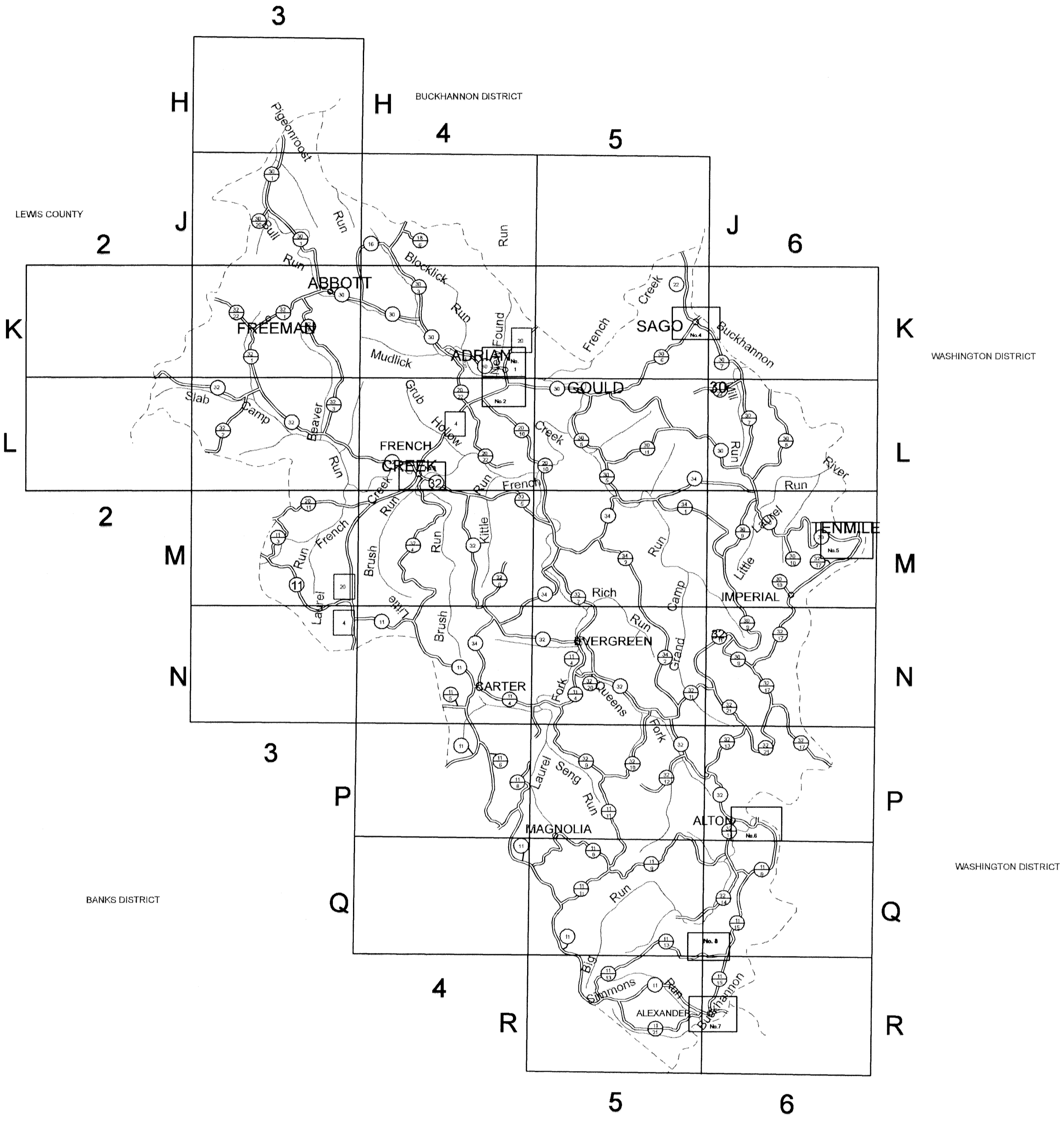


MEADE DISTRICT



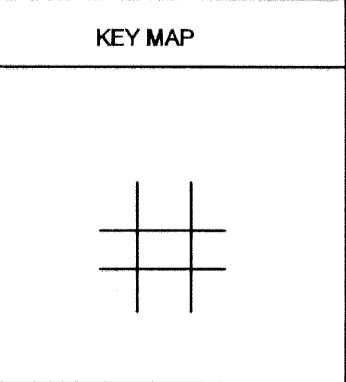
For Tax Purposes Only
 Prepared by
 Upshur County Assessor Office
 Helen R. Phillips : Assessor
 Donald W. Rice : Mapper

| LEGEND | |
|-------------------------------|-----------|
| Property line | ————— |
| Edge of parcelment or roadway | - - - - - |
| Corporation line | - · - · - |
| Dashed line | - - - - - |
| County line | - - - - - |
| Original lot line | ————— |
| Dashed lot number | (15) |
| Parcel or index number | ⊙ |
| Improvement | ○ |
| Highway | ————— |

| REVISIONS |
|-----------|
| 1 |
| 2 |
| 3 |
| 4 |
| 5 |
| 6 |
| 7 |
| 8 |

RESTRICTION

All tax maps created under the provisions of reappraisal legislation are the property of Upshur County West Virginia and the reproduction, copying, distribution or sale of such tax maps or any copies thereof without the written permission of the Upshur County Assessor is prohibited by law.



UPSHUR COUNTY
 STATE OF WEST VIRGINIA
 Office of Assessor

DISTRICT
MEADE
 SHEET NO: INDEX SHEET

Date, Aerial Photography: _____ Date, Map: 11-14-62
 Photo No: _____ Scale: 1" = 1 Mile