


 For Tax Purposes Only
 Prepared by
 Upshur County Assessor Office
 Helen R. Phillips : Assessor
 Donald W. Rice : Mapper

LEGEND	
Property line	Original lot line
Edge of pavement or roadway	Dead lot number (15)
Corporation line	Parcel or index number (10)
District line	Improvement
County line	Railroad

REVISIONS	
11/25/2006	HPM
2/13/2006	HPM
6/29/2007	HPM
9/13/2007	HPM
11/17/2007	HPM
8/4/2008	HPM
7/11/2008	HPM
3/17/2009	HPM

RESTRICTION
 All tax maps created under the provisions of reappraisal legislation are the property of Upshur County West Virginia and the reproduction, copying, distribution or sale of such tax maps or any copies thereof without the written permission of the Upshur County Assessor is prohibited by law.

KEY MAP	
	10E
	10F
	10G

UPSHUR COUNTY
 STATE OF WEST VIRGINIA
 Office of Assessor

DISTRICT UNION
 SHEET NO: 9-F
 Date, Aerial Photography: 4-24-62
 Photo No: UP-3-107
 Date, Map: 11-8-62
 Scale: 1" = 400'