

WASHINGTON DISTRICT

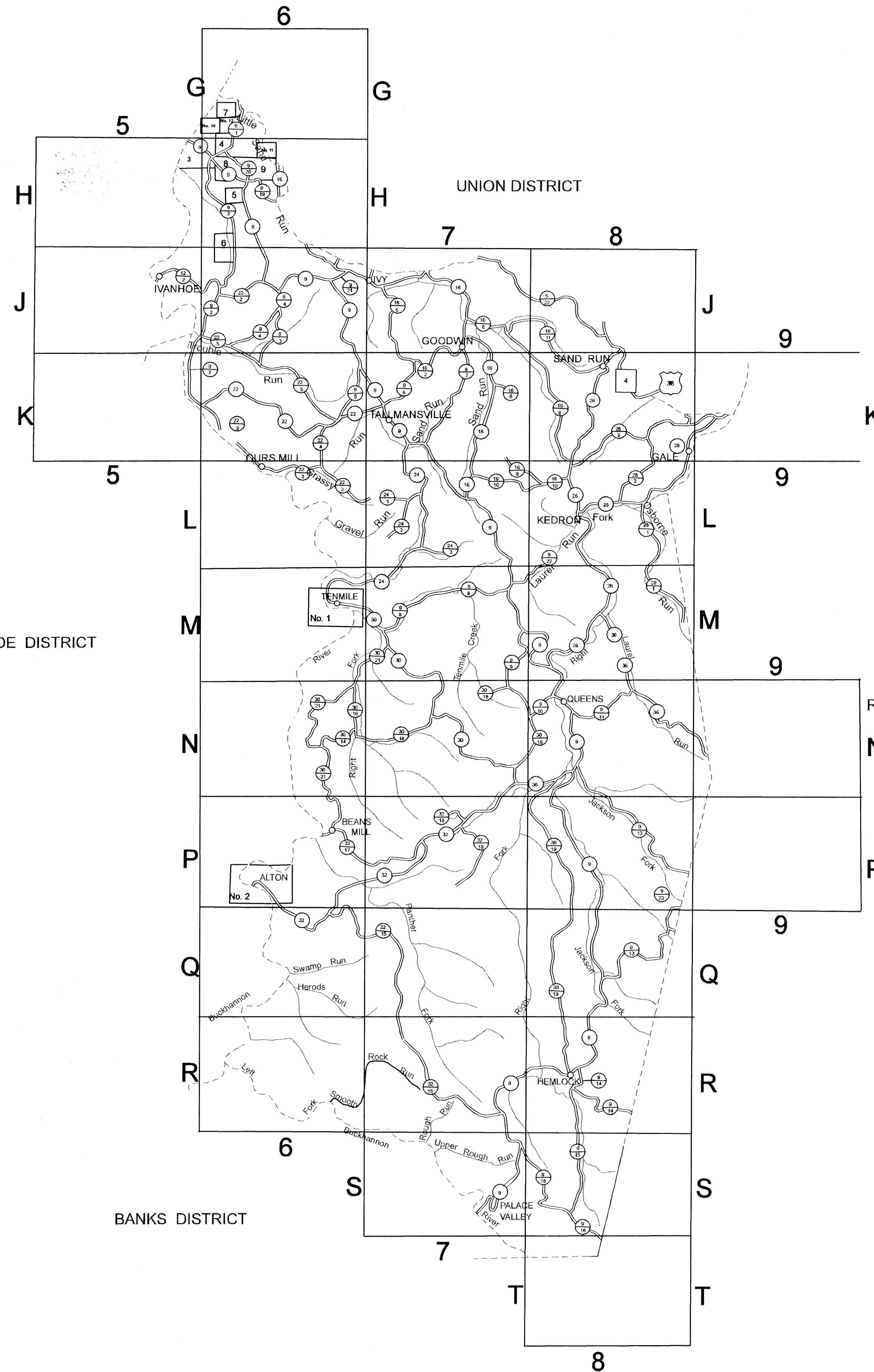
BUCKHANNON DISTRICT

UNION DISTRICT

MEADE DISTRICT

RANDOLPH COUNTY


BANKS DISTRICT



For Tax Purposes Only

Prepared by
Upshur County Assessor Office
Helen R. Phillips : Assessor
Donald W. Rice : Mapper

LEGEND



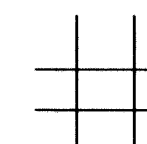
REVISIONS

1
2
3
4
5
6
7
8

RESTRICTION

All tax maps created under the provisions of reappraisal legislation are the property of Upshur County West Virginia and the reproduction, copying, distribution or sale of such tax maps or any copies thereof without the written permission of the Upshur County Assessor is prohibited by law.

KEY MAP



UPSHUR COUNTY
STATE OF WEST VIRGINIA
Office of Assessor

DISTRICT

WASHINGTON

SHEET NO: INDEX SHEET

Date, Aerial Photography: Photo No:
Date, Map: 12-4-62
Scale: 1" = 1 Mile