

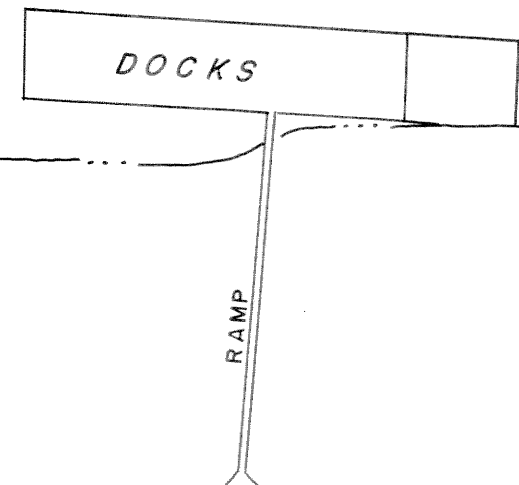
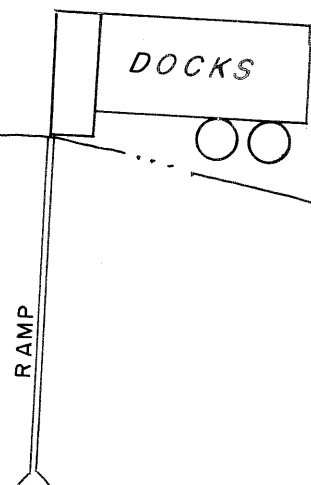
O H I O

COUNTY LINE

O H I O

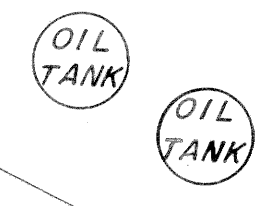
R I V E R

SHEET 5  
MATCH LINE



11  
3.663 Ac.

(S-3)



1  
1.567 Ac.

P/O CITY OF CEREDO  
1-2

CORP LINE

KENOVA  
CEREDO

P/O CITY OF CEREDO  
1-1

FLOODWALL


N & W R/W P/O CITY OF CEREDO  
1-1.1

CORP

N & W R/W

NORFOLK & WESTERN R.R. BELT LINE

BEECH ST.



5	6	-
8	9	10

SHEET INDEX

Legend

Property line	---	Original lot line	---
Road, paved width	====	Deed lot number, in parenthesis	(18)
Corporation line	----	Parcel or index number in circle	(99)
District line	----	Improvement	o
County line	----	Railroad	----

Revisions

1	7-1-88	TRL	9	17
2			10	18
3			11	19
4			12	20
5			13	21
6			14	22
7			15	23
8			16	24

WAYNE COUNTY, W. VA.  
Office of Assessor  
  
For Tax Purposes Only  
Prepared by  
BOOTHE CO., INC., GREENSBORO, N.C.

CITY OF KENOVA  
SHEET 6

DATE, AERIAL PHOTOGRAPHY: APR. 1960  
PHOTO NO. 11-3-11  
DATE, MAP: APR. 1961  
SCALE: 1" = 100'