










**For Tax Purposes Only This
is not Authoritative Data**

7.8.C.6 RESTRICTIONS
ALL FINISHED TAX MAPS CREATED UNDER THE
PROVISIONS OF LEGISLATION ARE THE
PROPERTY OF THE COUNTY ASSESSORS
WHO CREATED THEM AND THE REPRODUCTION,
COPYING, DISTRIBUTION, SALE OR LEASE OF
SUCH TAX MAPS OR COPIES THEREOF WITHOUT
THE WRITTEN PERMISSION OF THE RESPECTIVE
COUNTY ASSESSOR IS PROHIBITED BY LAW

420	330	340
420	430	440
520	530	520

Prepared by:RDS

Legend

Deed lot Number	(15)		District_Lines
MAP / Parcel Number	19/25		CENT.
District Number	07		LIBRARY
	HOSPITAL		AIRPORT
	POST OFFICE		CHURCH
	SCHOOL		FIRE STATION

Revisions			
1		7	13
2		8	14
3		9	15
4		10	16
5		11	17
6		12	18

WOOD COUNTY
STATE OF WEST VIRGINIA
Office of Assessor

District **STEELE**

SHEET NO: 430

Date, Aerial Photography: 2003

Date, Map: _____
Scale : 1" = 300'