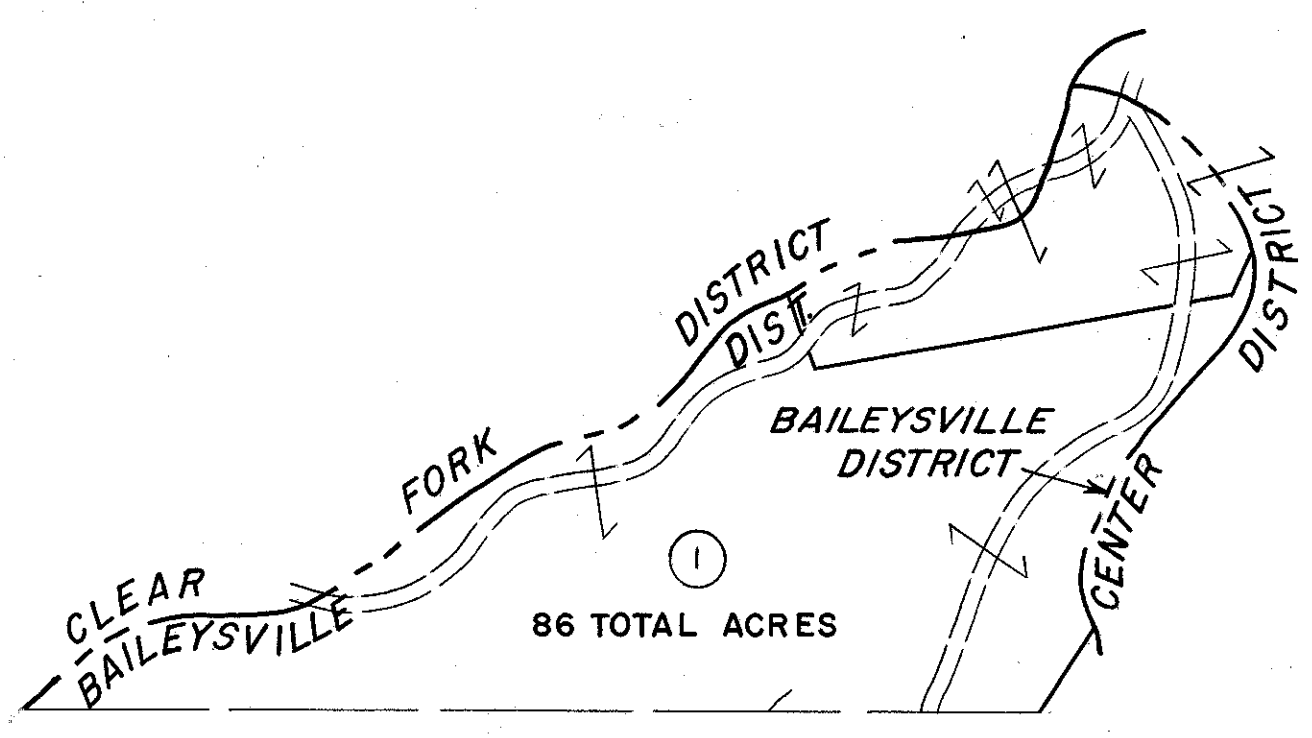
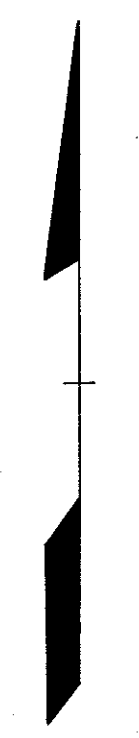


100

100



100
102 | 103

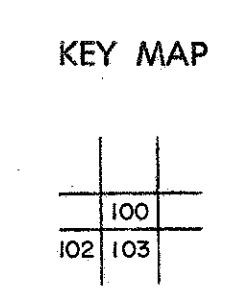
100
103

For Tax Purposes Only

Prepared by
MICHAEL BAKER, JR., INC.
Consulting Engineers
Rochester, Pennsylvania

Legend	
Property line	—————
Edge of pavement or roadway	———
Corporation line	-----
District line	-----
County line	-----
Original lot line	-----
Deed lot number	(15)
Parcel or index number	(99)
Improvement	o
Railroad	—+—+—+—

Revisions			
1	3-1-64	9	17
2	JULY, 1961	TR	18
3			19
4			20
5			21
6			22
7			23
8			24



WYOMING COUNTY
STATE OF WEST VIRGINIA
Office of Assessor

DISTRICT
BAILEYSVILLE

SHEET NO: 100

Date, Aerial Photography: November, 1962 Date, Map: April, 1963
Photo No: Scale: 1" = 400'