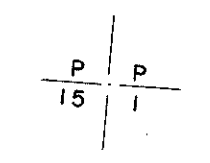
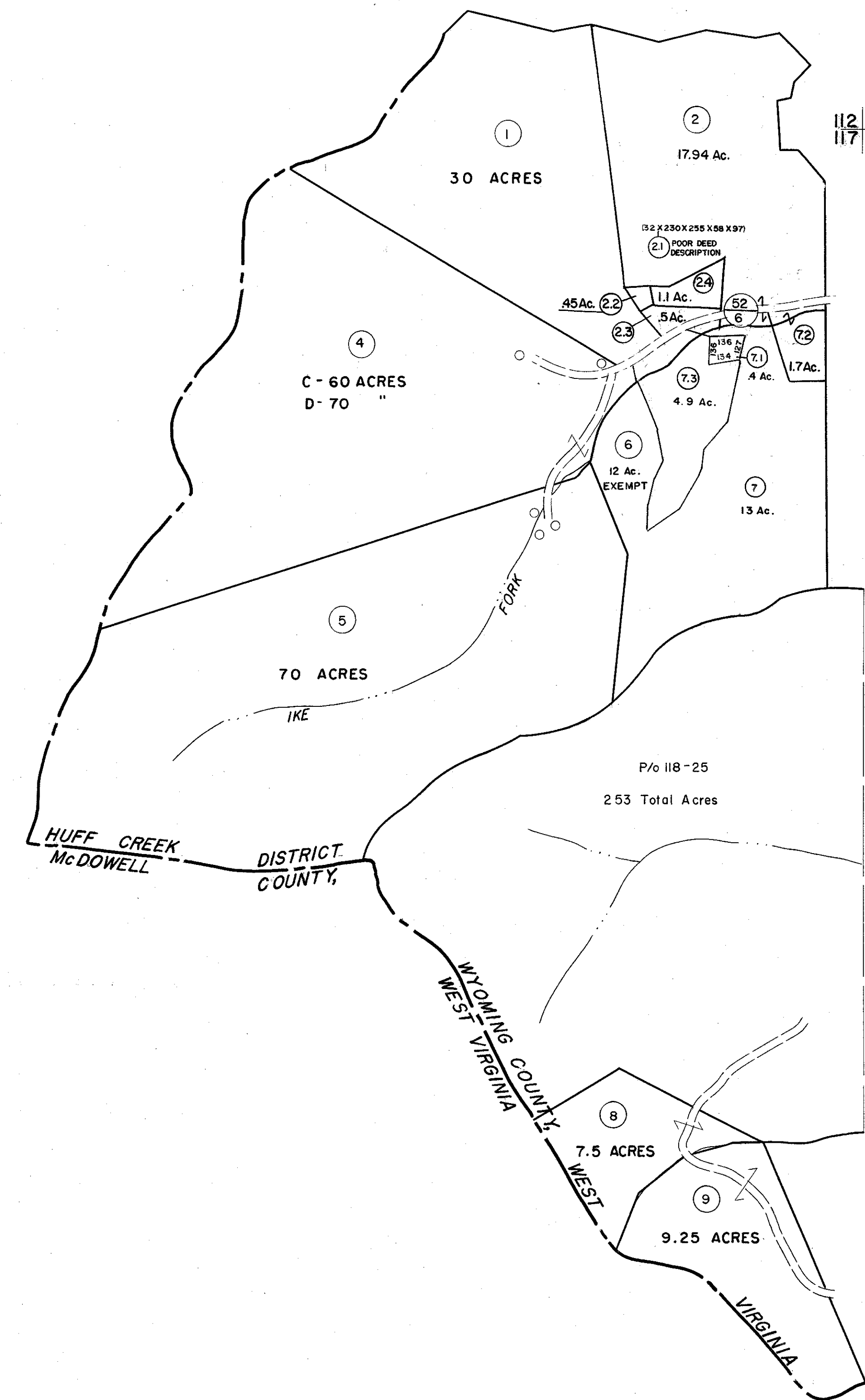


112
117

112 113
117 118



117

117 118

For Tax Purposes Only

Prepared by
MICHAEL BAKER, JR., INC.
Consulting Engineers
Rochester, Pennsylvania

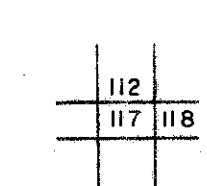
Legend

Property line	-----	Original lot line	-----
Edge of pavement or roadway	-----	Deed lot number	(15)
Corporation line	-----	Parcel or index number	(16)
District line	-----	Improvement	o
County line	-----	Railroad	+

Revisions

1	3-1-64	9	17
2	3-10-75	10	18
3	Revised to 7-1-64	11	19
4	Revised to 7-1-64	12	20
5	July, 1965	13	21
6	Revised to 7-1-67	14	22
7		15	23
8		16	24

KEY MAP



WYOMING COUNTY
STATE OF WEST VIRGINIA
Office of Assessor

DISTRICT

HUFF CREEK

SHEET NO: 117

Date, Aerial Photography: November, 1962 Date, Map: April, 1963
Photo No: Scale: 1" = 400'