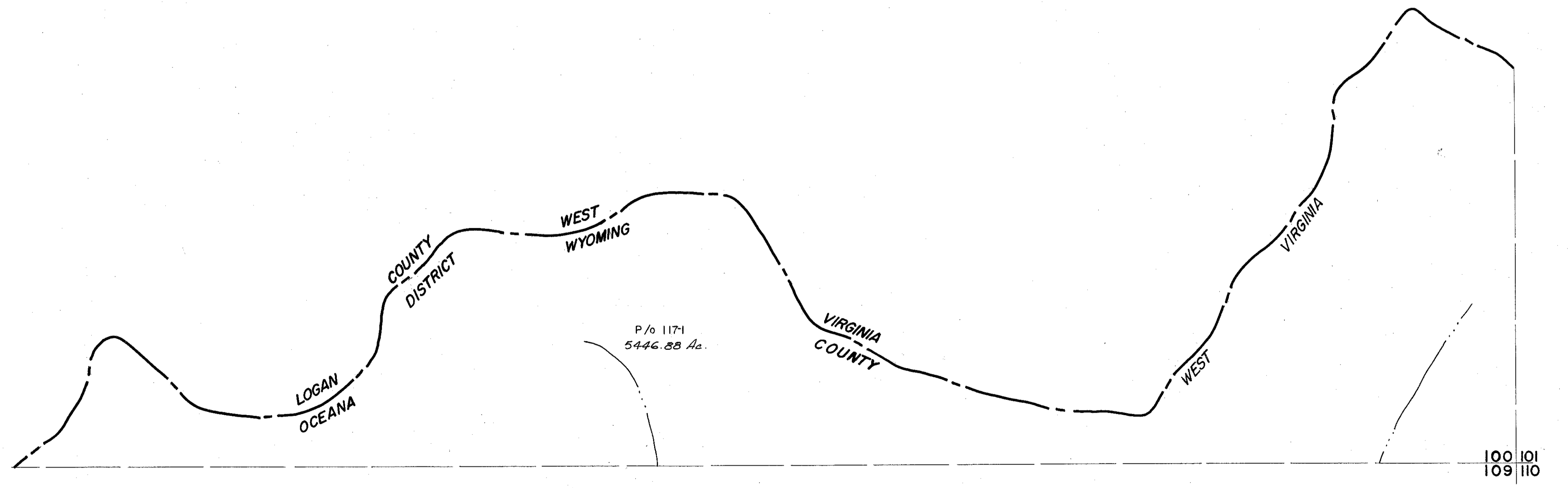
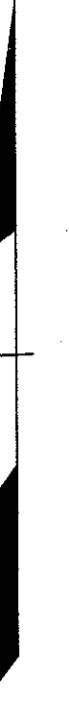


100

100 101



100
108 109

100 101
109 110

For Tax Purposes Only

Prepared by
MICHAEL BAKER, JR., INC.
Consulting Engineers
Rochester, Pennsylvania

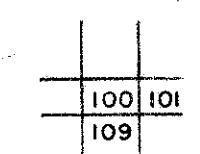
Legend

| | | | |
|-----------------------------|-------|------------------------|-------|
| Property line | ————— | Original lot line | ----- |
| Edge of pavement or roadway | ===== | Deed lot number | (15) |
| Corporation line | ----- | Parcel or index number | (99) |
| District line | ----- | Improvement | o |
| County line | ----- | Railroad | + |

Revisions

| | | | |
|---|-------------------|----|----|
| 1 | 3-1-64 | 9 | 17 |
| 2 | To July 1981 C.P. | 10 | 18 |
| 3 | July 1985 T.R. | 11 | 19 |
| 4 | | 12 | 20 |
| 5 | | 13 | 21 |
| 6 | | 14 | 22 |
| 7 | | 15 | 23 |
| 8 | | 16 | 24 |

KEY MAP



WYOMING COUNTY

STATE OF WEST VIRGINIA

Office of Assessor

DISTRICT

OCEANA

SHEET NO: 100

Date, Aerial Photography: November, 1962 Date, Map: April, 1963
Photo No: Scale: 1" = 400'