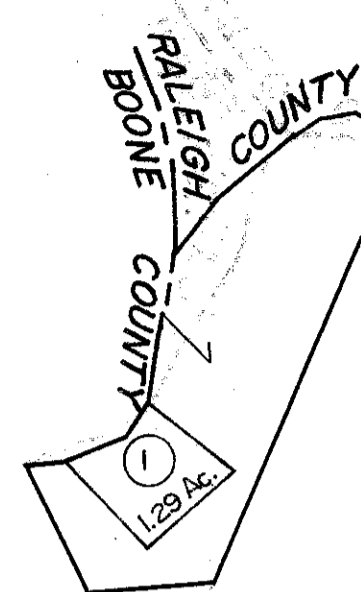


104 105

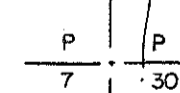
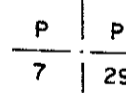
105 106



104 105  
113 114

105 106  
114 115

P/O 102-1  
23059.29 Ac.



For Tax Purposes Only

Prepared by  
MICHAEL BAKER, JR., INC.  
Consulting Engineers  
Rochester, Pennsylvania

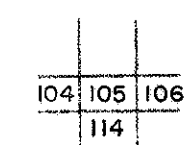
Legend

Property line	—	Original lot line	—
Edge of pavement or roadway	—	Deed lot number	(15)
Corporation line	—	Parcel or index number	(19)
District line	—	Improvement	o
County line	—	Railroad	—

Revisions

1	3-1-64	9	17
2	To JULY 1981 C.P.	10	18
3	To 7-1-84 C.P.	11	19
4	OGIS 10/23/92 DSH	12	20
5		13	21
6		14	22
7		15	23
8		16	24

KEY MAP



WYOMING COUNTY

STATE OF WEST VIRGINIA

Office of Assessor

DISTRICT

OCEANA

SHEET NO: 105

Date, Aerial Photography: November, 1962 Date, Map: April, 1963  
Photo No: Scale: 1" = 400'