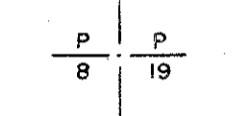
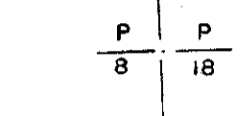


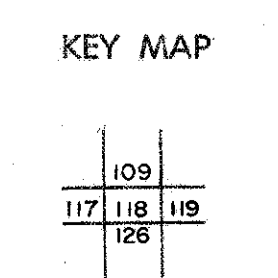
- 1.4 (80 x 180)
- 1.5 (80 x 180)
- 2 (152 x 153 x 168 x 67)
- 4 (257.5 x 120.87 x 271.34 x 48)
- 6 (40' x 4017' x 70' x 370')
- 7 (100' x 113.44' x 113.28' x 141.1')
- 8 (75' x 141.1' x 86.28' x 190.5')
- 19 (200' x 200' x 100' x 100')
- 24 (100' x 100' x 100' x 150')
- 48 (84' x 365')
- 49 (60' x 365')
- 50 (60' x 365')
- 51 (60' x 365')
- 52 (45' x 365' x 180' x 380')
- 53 (50' x 250')
- 54 (50' x 250' x 50' x 265')
- 55 (50' x 265')
- 56 (100' x 265')
- 57 (190' x 265' x 240' x 100' x 50' x 100')
- 58 (50' x 100')
- 59 (40' x 200')



For Tax Purposes Only
 Prepared by
MICHAEL BAKER, JR., INC.
 Consulting Engineers
 Rochester, Pennsylvania

Legend	
Property line	Original lot line
Edge of pavement or roadway	Deed lot number
Corporation line	Parcel or index number
District line	Improvement
County line	Railroad

Revisions	
1 3-1-64	9 OGIS 10/23/92 DSH
2 3-5-75 DAE	10 O.G.I.S 9-20-95 JEB
3 70 JULY 1981 C.P.	11 OGIS 12/16/96 SAJ
4 TO JULY 1983 L.M.	12 SLS INC. 1/5/98 DSW
5 Revised to 7-1-84 J.F.	13
6 JULY 1985 J.F.	14
7 Revised to 7-1-87 J.F.	15
8 Revised to 7-1-88 J.F.	16



WYOMING COUNTY
 STATE OF WEST VIRGINIA
 Office of Assessor

DISTRICT
OCEANA
 SHEET NO: 118
 Date, Aerial Photography: November, 1962 Date, Map: April, 1963
 Photo No: Scale: 1" = 400'