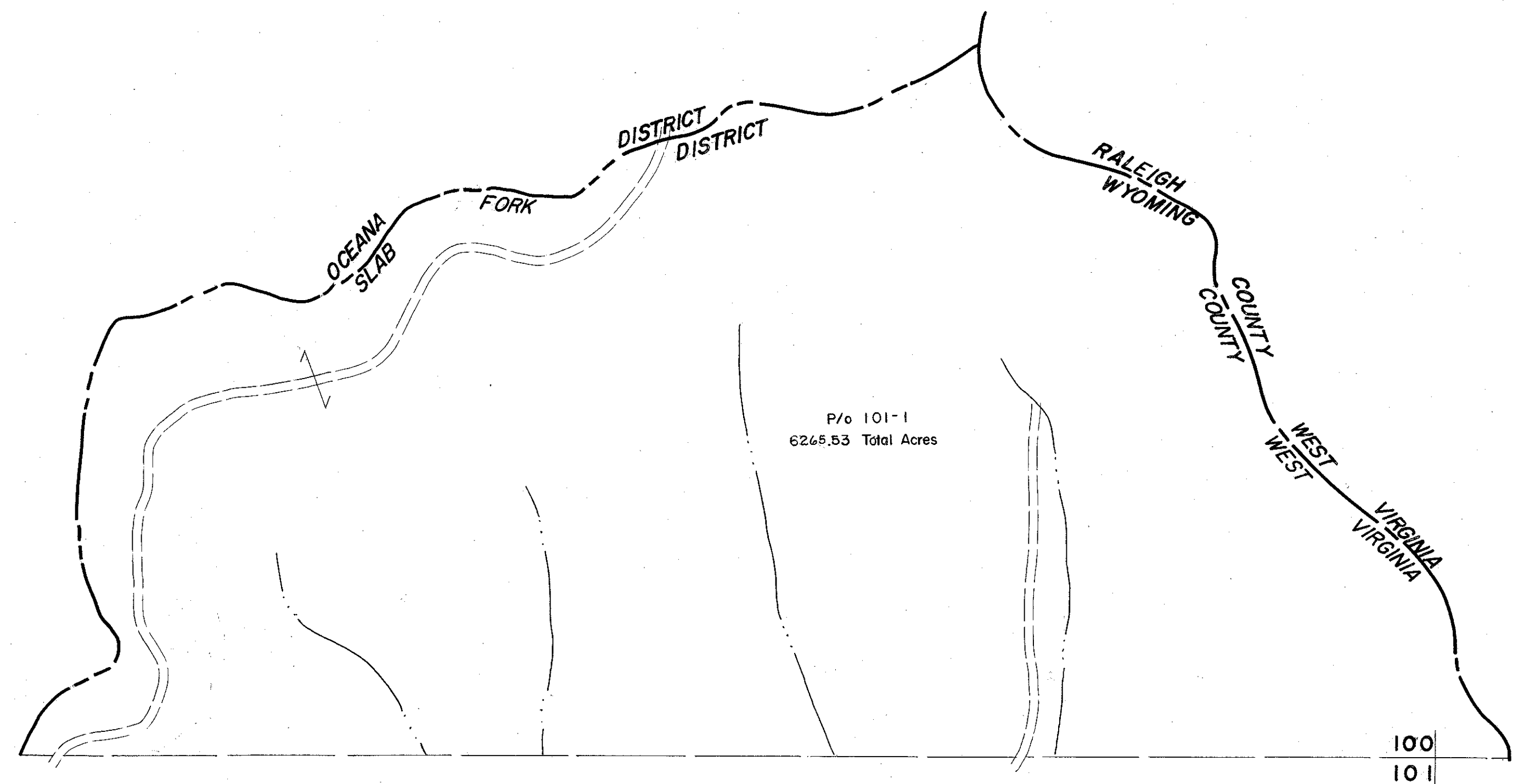
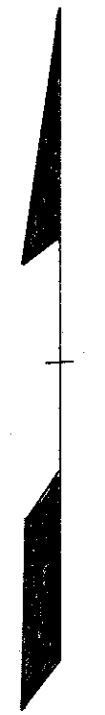


100

100



100
101

100
101

For Tax Purposes Only

Prepared by
MICHAEL BAKER, JR., INC.
Consulting Engineers
Rochester, Pennsylvania

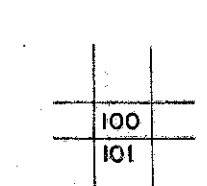
Legend

Property line	—	Original lot line	- - - - -
Edge of pavement or roadway	—	Deed lot number	(15)
Corporation line	—	Parcel or index number	(99)
District line	—	Improvement	o
County line	—	Railroad	+ + + + +

Revisions

1	3-1-64	9	17
2	RHODES MAR 75 PAM	10	18
3	Revised 7-1-81	11	19
4	Revised to 7-1-88	12	20
5		13	21
6		14	22
7		15	23
8		16	24

KEY MAP



WYOMING COUNTY

STATE OF WEST VIRGINIA

Office of Assessor

DISTRICT

SLAB FORK

SHEET NO: 100

Date, Aerial Photography: November, 1962 Date, Map: April, 1963
Photo No: Scale: 1" = 400'