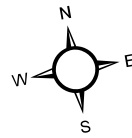

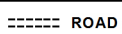


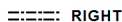








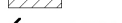






























DISCLAIMER	REVISIONS	LEGEND	State of West Virginia County of Pocahontas Office of Assessor 900 10th Avenue Marlinton, WV 24954 January 31, 2024	Little Levels District District No. 07 Map No. 16 Scale = 1:24,000 1 inch = 2,000 feet 0 1,000 2,000 4,000 Feet																															
This tax map was compiled for purposes of taxation from available record evidence and has not been field verified. This map is not suitable for legal, engineering or surveying purposes. The State of West Virginia or the Pocahontas County Assessor's Office assume no liability that might result from the use of the map.	<table><tr><td>June 1, 2012</td><td></td><td></td></tr><tr><td></td><td></td><td></td></tr><tr><td></td><td></td><td></td></tr><tr><td></td><td></td><td></td></tr><tr><td></td><td></td><td></td></tr><tr><td></td><td></td><td></td></tr></table>	June 1, 2012																					<table><tr><td> PARCELS</td><td> ROAD</td><td> STREAM</td></tr><tr><td> CORPORATION LINE</td><td> RIGHT OF WAY</td><td> RIVER BANK</td></tr><tr><td> DISTRICT LINE</td><td> RAILROAD</td><td> LAKE / POND</td></tr><tr><td> LOT LINE</td><td> BRIDGE</td><td> (15) PARCEL NUMBER</td></tr><tr><td> MATCH LINE</td><td> LAND HOOK</td><td> (15) LOT NUMBER</td></tr></table>	 PARCELS	 ROAD	 STREAM	 CORPORATION LINE	 RIGHT OF WAY	 RIVER BANK	 DISTRICT LINE	 RAILROAD	 LAKE / POND	 LOT LINE	 BRIDGE	 (15) PARCEL NUMBER
June 1, 2012																																			
 PARCELS	 ROAD	 STREAM																																	
 CORPORATION LINE	 RIGHT OF WAY	 RIVER BANK																																	
 DISTRICT LINE	 RAILROAD	 LAKE / POND																																	
 LOT LINE	 BRIDGE	 (15) PARCEL NUMBER																																	
 MATCH LINE	 LAND HOOK	 (15) LOT NUMBER																																	