



















DISCLAIMER		REVISIONS			LEGEND			State of West Virginia County of Pocahontas Office of Assessor 900 10th Avenue Marlinton, WV 24954 January 31, 2024		Marlinton Corporation District No. 08 Map No. 1 Scale = 1:3,600 1 inch = 300 feet 0 150 300 600 Feet	
<p>This tax map was compiled for purposes of taxation from available record evidence and has not been field verified. This map is not suitable for legal, engineering or surveying purposes. The State of West Virginia or the Pocahontas County Assessor's Office assume no liability that might result from the use of the map.</p>		June 1, 2012			 PARCELS	 ROAD	 STREAM				
		October 8, 2019			 CORPORATION LINE	 RIGHT OF WAY	 RIVER BANK				
		June 28, 2022			 DISTRICT LINE	 RAILROAD	 LAKE / POND				
		January 11, 2023			 LOT LINE	 BRIDGE	 PARCEL NUMBER				
		February 16, 2023			 MATCH LINE	 LAND HOOK	 (15) LOT NUMBER				