









		Legend		Restriction	Revisions												
N 	FOR TAX PURPOSES ONLY	District Boundary	Deed lot Number	(16)	REPRODUCTION OF TAX MAPS PROHIBITED - It is unlawful to copy, photocopy, scan, photograph, or otherwise reproduce this tax map. Pursuant to the provisions of W.Va. CSR § 18B-5-5 (2013) no person may reproduce, copy, distribute or sell copies of tax maps prepared by the counties without having first obtained the written permission of the Taylor County Assessor. In addition to other penalties and civil remedies, any person who, without the written permission of the Taylor County Assessor, reproduces, copies, distributes, or sells or who allows the reproduction, copying, distribution or sale of tax maps prepared by the Taylor County Assessor, shall be refused permission by the Taylor County Assessor or Assessor's agent to purchase tax maps in the future.	1	Revised 12/30/2016	10	19								
		 Previous Deed	Parcel or Index Number	(9)		2	Revised 12/30/2019	11	20								
		 Unknown				3	Revised 02/17/2021	12	21								
		 Improvement				4	Revised 01/20/2022	13	22								
		Cemetery				5	Revised 01/04/2023	14	23								
		 Church				6	Revised 01/16/2024	15	24								
		 Educational				7		16	25								
		 Road Right of Way				8		17	26								
		River				9		18	27								