




Prepared by:RDS

(15) Deed lot Number  
19/25 MAP / Parcel Number  
05 District Number  
 HOSPITAL  
 POST OFFICE  
 SCHOOL

-  District\_Lines
-  CEMT.
-  LIBRARY
-  AIRPORT
-  CHURCH
-  FIRE STATION

1	NEW 197 SV 9/13	7	13
2		8	14
3		9	15
4		10	16
5		11	17
6		12	18

CORPERATION: SUBDIVISION OR ADDITION  
05 PARKERSBURG FAIRPLAINS #2 P.IND, HOLMES PARK# 1, MORLAN BROS, ST MARYS CT

Scale : 1" = 100'

OLMES PARK# 1, MORLAN BROS, ST MARYS CT

ate Print: 07/11/2023