






Prepared by:RDS

(15) Deed lot Number
19/25 MAP / Parcel Number
05 District Number
 HOSPITAL
 POST OFFICE
 SCHOOL

-  District_Lines
-  CEMT.
-  LIBRARY
-  AIRPORT
-  CHURCH
-  FIRE STATION

1	208A+209+209A+C1= 208 RS 6/16	7	13
2		8	14
3		9	15
4		10	16
5		11	17
6		12	18

CORPERATION: SUBDIVISION OR ADDITION
05 PARKERSBURG EASTLAWN, KESTERSON IRA, MCCORMICK, PUTNUM, ROSELYNNE HTS, STEPHENSON AC EST.
WILSON

SHEET NO: 73

Scale : 1" = 100'

ate Print: 07/11/2023