











<div>Prepared By The Office Of The Fayette County Assessor 100 Church Street Fayetteville, WV 25840 FOR TAX PURPOSES ONLY</div>	DISCLAIMER	LEGEND		REVISIONS		RESTRICTIONS	MAP KEY		<div>STATE OF WEST VIRGINIA FAYETTE COUNTY FAYETTEVILLE, WEST VIRGINIA Coordinate System: NAD 1983, WV State Plane South</div>	<div> NEW HAVEN DISTRICT MAP 91 Map Date: 8/28/2023 Scale: 1inch = 400 feet</div>	
	<div>This product is for tax purposes only and was not prepared for, nor is it suitable for, legal, engineering, or surveying purposes. Users of this information should review individual parcel records including deeds, survey maps or plats, and legal property descriptions for definitive parcel location information. This map is not a valid survey plat and the data on this map does not imply any official status to such data. The State of West Virginia and county assessor's office assume no liability that might result from the use of this map.</div>	Property Line		Deed Lot Number	(15)		<div>All tax maps created under the provisions of reappraisal legislation are the property of the Assessor of Fayette County, West Virginia and the reproduction, copying, modification, distribution, or sale of such tax maps or any copies thereof without the written permission of the Fayette County Assessor is prohibited by law.</div>	<div><div>01-87</div><div>01-88</div><div>01-90</div><div>01-98</div><div>01-105</div></div>			<div>01-91</div>
		Roadway		Parcel or Index Number							
		Water		Improvement							
		District/Corporation Line		Railroad							
County Line		Scaled Dimension	123s								
Land Hook		Deeded Acreage	12.34Ac.								
Original Lot Line/Interior Tract		Calculated Area	12.34Ac.(C)								