













<div>Prepared By The Office Of The <b>Fayette County Assessor</b> 100 Church Street Fayetteville, WV 25840 <b>FOR TAX PURPOSES ONLY</b></div>	DISCLAIMER	LEGEND		REVISIONS		RESTRICTIONS	MAP KEY	<div>STATE OF WEST VIRGINIA <b>FAYETTE COUNTY</b>  FAYETTEVILLE, WEST VIRGINIA  Coordinate System: NAD 1983, WV State Plane South</div> <div><b>NEW HAVEN DISTRICT</b> <b>MAP 114D</b> Map Date: 8/29/2023 Scale: 1"= 100 feet</div>					
	<p>This product is for tax purposes only and was not prepared for, nor is it suitable for, legal, engineering, or surveying purposes. Users of this information should review individual parcel records including deeds, survey maps or plats, and legal property descriptions for definitive parcel location information. This map is not a valid survey plat and the data on this map does not imply any official status to such data. The State of West Virginia and county assessor's office assume no liability that might result from the use of this map.</p>	Property Line		Deed Lot Number	(15)		<p>All tax maps created under the provisions of reappraisal legislation are the property of the Assessor of Fayette County, West Virginia and the reproduction, copying, modification, distribution, or sale of such tax maps or any copies thereof without the written permission of the Fayette County Assessor is prohibited by law.</p>		<table><tr><td>01-106S</td><td>01-107N</td></tr><tr><td>01-114D</td><td>01-115A</td></tr></table>	01-106S	01-107N	01-114D	01-115A
		01-106S	01-107N										
		01-114D	01-115A										
		Roadway		Parcel or Index Number									
		Water		Improvement									
		District/Corporation Line		Railroad									
County Line		Scaled Dimension		123s									
Land Hook		Deeded Acreage		12.34Ac									
Original Lot Line/Interior Tract		Calculated Area		12.34Ac (C)									