






**FOR TAX
PURPOSES ONLY**

LANDMARK
geospatial

A Division of Landmark Graphics LLC

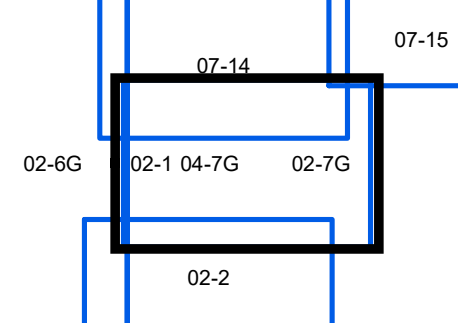
Legend	
-----	District Boundary
- - - - -	Previous Deed
=====	Property
- - - - -	Road Easement
+ + + + +	Railroad Right of Way
=====	Road Right of Way
~~~~~	River

Deed lot Number	(15)
Parcel or Index Number	(9)
Unknown	
Improvement	
Cemetery	
Church	
Educational	

**REPRODUCTION OF TAX MAPS PROHIBITED**

- It is unlawful to copy, photocopy, scan, photograph, or otherwise reproduce this tax map. Pursuant to the provisions of W.Va. Code § 18B-5-5 (2013) no person may reproduce, copy, distribute or sell copies of tax maps prepared by the counties without having first obtained the written permission of the Lewis County Assessor.
- In addition to other penalties and civil remedies, any person who, without the written permission of the Lewis County Assessor, reproduces, copies, distributes, or sells or who allows the reproduction, copying, distribution or sale of tax maps prepared by the Lewis County Assessor, shall be liable for civil damages to the Lewis County Assessor or Assessor's agent to purchase tax maps in the future.

Revisions					
1	LANDMARK	1/1/2011	10	19	28
2	LANDMARK	6/1/2016	11	20	29
3	LANDMARK	1/1/2017	12	21	30
4	LANDMARK	1/1/2018	13	22	31
5	LANDMARK	7/1/2019	14	23	32
6	LANDMARK	7/1/2022	15	24	33
7			16	25	34
8			17	26	35
9			18	27	36



**LEWIS COUNTY**  
Assessor's Office  
John L. Breen, Assessor  
WESTON, WV

**COURT HOUSE**

District 02                      Map No. 1

Date of Publication: 1/30/2024

Scale: 1" = 100'