

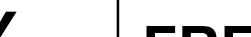


FOR TAX PURPOSES ONLY		Legend		Restriction		Revisions			
	----- District Boundary	Deed lot Number (16)	REPRODUCTION OF TAX MAPS PROHIBITED	1 LANDMARK 1/1/2011	10	19	28		
	----- Previous Deed	Parcel or Index Number (9)	- It is unlawful to copy, photograph, or otherwise reproduce this tax map. Pursuant to the provisions of W.Va. CSR § 18B-5-5 (2013) no person may reproduce, copy, distribute or sell copies of tax maps prepared by the counties without having first obtained the written permission of the Lewis County Assessor.	2 LANDMARK 8/1/2021	11	20	29		
	----- Property	Unknown	CSR § 18B-5-5 (2013) no person may reproduce, copy, distribute or sell copies of tax maps prepared by the counties without having first obtained the written permission of the Lewis County Assessor.	3	12	21	30		
	----- Cemetery	Improvement	In addition to other penalties and civil remedies, any person who, without the written permission of the Lewis County Assessor, reproduces, copies, distributes, or sells or who allows the reproduction, copying, distribution or sale of tax maps prepared by the Lewis County Assessor, shall be refused permission by the Lewis County Assessor or Assessor's agent to purchase tax maps in the future.	4	13	22	31		
	----- Road Easement	1	5	14	23	32			
	----- Railroad Right of Way	Church	6	15	24	33			
	----- Road Right of Way	Educational	7	16	25	34			
	----- River	8	17	26	35				
	9	18	27	36					
	10	28	37	38					