


















DISCLAIMER		REVISIONS			LEGEND			03-0041-b State of West Virginia County of Pocahontas Office of Assessor 900 10th Avenue Marlinton, WV 24954 January 31, 2024		Edray District District No. 03 Map No. 41 (b) W Scale = 1:2,400 1 inch = 200 feet 0 100 200 400 Feet 	
This tax map was compiled for purposes of taxation from available record evidence and has not been field verified. This map is not suitable for legal, engineering or surveying purposes. The State of West Virginia or the Pocahontas County Assessor's Office assume no liability that might result from the use of the map.		June 1, 2012			 PARCELS	 ROAD	 STREAM				
		October 8, 2015			 CORPORATION LINE	 RIGHT OF WAY	 RIVER BANK				
		November 3, 2016			 DISTRICT LINE	 RAILROAD	 LAKE / POND				
		April 9, 2019			 LOT LINE	 BRIDGE	 15 PARCEL NUMBER				
		June 8, 2022			 MATCH LINE	 LAND HOOK	 15 LOT NUMBER				