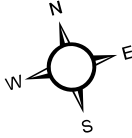

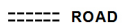
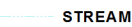

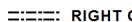



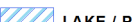




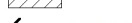





DISCLAIMER This tax map was compiled for purposes of taxation from available record evidence and has not been field verified. This map is not suitable for legal, engineering or surveying purposes. The State of West Virginia or the Pocahontas County Assessor's Office assume no liability that might result from the use of the map.	REVISIONS			LEGEND			State of West Virginia County of Pocahontas Office of Assessor 900 10th Avenue Marlinton, WV 24954 January 31, 2024	Edray District District No. 03 Map No. 22F Scale = 1:6,000 1 inch = 500 feet 0 250 500 1,000 Feet 
	June 1, 2012			 PARCELS	 ROAD	 STREAM		
	December 12, 2017			 CORPORATION LINE	 RIGHT OF WAY	 RIVER BANK		
	March 13, 2019			 DISTRICT LINE	 RAILROAD	 LAKE / POND		
				 LOT LINE	 BRIDGE	 (15) PARCEL NUMBER		
			 MATCH LINE	 LAND HOOK	 (15) LOT NUMBER			