


















<p>DISCLAIMER</p> <p>This tax map was compiled for purposes of taxation from available record evidence and has not been field verified. This map is not suitable for legal, engineering or surveying purposes. The State of West Virginia or the Pocahontas County Assessor's Office assume no liability that might result from the use of the map.</p>	<p>REVISIONS</p>			<p>LEGEND</p>			<p>04-071A State of West Virginia County of Pocahontas Office of Assessor 900 10th Avenue Marlinton, WV 24954</p> <p>January 31, 2024</p>	<p>Green Bank District</p> <p>District No. 04 Map No. 71A</p> <p>Scale = 1:2,400</p> <p>1 inch = 200 feet</p> <p>0 100 200 400 Feet</p> 
	June 1, 2012			 PARCELS	 ROAD	 STREAM		
	January 31, 2020			 CORPORATION LINE	 RIGHT OF WAY	 RIVER BANK		
	August 24, 2021			 DISTRICT LINE	 RAILROAD	 LAKE / POND		
				 LOT LINE	 BRIDGE	 (15) PARCEL NUMBER		
				 MATCH LINE	 LAND HOOK	(15) LOT NUMBER		