


















 <div style="text-align: center;"> <p>FOR TAX PURPOSES ONLY</p> <p>LANDMARK geospatial</p> </div>	<p>Legend</p> <table border="0"> <tr> <td></td> <td>District Boundary</td> <td></td> <td>Deed Lot Number (16)</td> </tr> <tr> <td></td> <td>Previous Deed</td> <td></td> <td>Parcel or Index Number</td> </tr> <tr> <td></td> <td>Property</td> <td></td> <td>UNKNOWN</td> </tr> <tr> <td></td> <td>Road Easement</td> <td></td> <td>Improvement</td> </tr> <tr> <td></td> <td>Railroad Right of Way</td> <td></td> <td>Canal</td> </tr> <tr> <td></td> <td>Road Right of Way</td> <td></td> <td>School</td> </tr> <tr> <td></td> <td>River</td> <td></td> <td>Church</td> </tr> </table>			District Boundary		Deed Lot Number (16)		Previous Deed		Parcel or Index Number		Property		UNKNOWN		Road Easement		Improvement		Railroad Right of Way		Canal		Road Right of Way		School		River		Church	<p>Restriction</p> <p>All tax maps created under the provisions of reappraisal legislation are the property of the Assessor of Randolph County, West Virginia and the reproduction, copying, modification, distribution or sale of such tax maps or any copies thereof without the written permission of the Randolph County Assessor is prohibited by law.</p>		<p>Revisions</p> <table border="1"> <tr> <td>1</td> <td>6-30-1964</td> <td>10</td> <td>19</td> <td></td> <td>28</td> <td></td> <td></td> </tr> <tr> <td>2</td> <td>D.F. 7-1-1989</td> <td>11</td> <td>20</td> <td></td> <td>29</td> <td></td> <td></td> </tr> <tr> <td>3</td> <td>OGIS T.L. 4-30-1992</td> <td>12</td> <td>21</td> <td></td> <td>30</td> <td></td> <td></td> </tr> <tr> <td>4</td> <td></td> <td>13</td> <td>22</td> <td></td> <td>31</td> <td></td> <td></td> </tr> <tr> <td>5</td> <td></td> <td>14</td> <td>23</td> <td></td> <td>32</td> <td></td> <td></td> </tr> <tr> <td>6</td> <td></td> <td>15</td> <td>24</td> <td></td> <td>33</td> <td></td> <td></td> </tr> <tr> <td>7</td> <td></td> <td>16</td> <td>25</td> <td></td> <td>34</td> <td></td> <td></td> </tr> <tr> <td>8</td> <td></td> <td>17</td> <td>26</td> <td></td> <td>35</td> <td></td> <td></td> </tr> <tr> <td>9</td> <td></td> <td>18</td> <td>27</td> <td></td> <td>36</td> <td></td> <td></td> </tr> </table>						1	6-30-1964	10	19		28			2	D.F. 7-1-1989	11	20		29			3	OGIS T.L. 4-30-1992	12	21		30			4		13	22		31			5		14	23		32			6		15	24		33			7		16	25		34			8		17	26		35			9		18	27		36			 <div style="text-align: center;"> <p>RANDOLPH COUNTY</p> <p>Assessor's Office</p> <p>Phyllis K. Yokum, Assessor</p> <p>ELKINS, WV</p> </div>			<p>DRY FORK</p> <p>District 04 Map No. 188</p> <p>Date of Publication: 1/30/2024</p> <p>Scale: 1"=400'</p>	
		District Boundary		Deed Lot Number (16)																																																																																																															
		Previous Deed		Parcel or Index Number																																																																																																															
		Property		UNKNOWN																																																																																																															
		Road Easement		Improvement																																																																																																															
		Railroad Right of Way		Canal																																																																																																															
		Road Right of Way		School																																																																																																															
		River		Church																																																																																																															
	1	6-30-1964	10	19		28																																																																																																													
	2	D.F. 7-1-1989	11	20		29																																																																																																													
3	OGIS T.L. 4-30-1992	12	21		30																																																																																																														
4		13	22		31																																																																																																														
5		14	23		32																																																																																																														
6		15	24		33																																																																																																														
7		16	25		34																																																																																																														
8		17	26		35																																																																																																														
9		18	27		36																																																																																																														
