














 <div style="text-align: center;"> FOR TAX PURPOSES ONLY LANDMARK  </div>	Legend		Restriction		Revisions													 <div style="text-align: center;"> RANDOLPH COUNTY Assessor's Office Phyllis K. Yokum, Assessor ELKINS, WV </div>	<div style="text-align: center;"> DRY FORK District 04 Map No. 219 Date of Publication: 1/30/2024 Scale: 1"=400' </div>
	 District Boundary  Previous Deed  Property  Road Easement  Railroad Right of Way  Road Right of Way  River	Deed lot Number (6) Parcel or Index Number (9) UNKNOWN  Improvement  Cemetery  School  Church 	All tax maps created under the provisions of reappraisal legislation are the property of the Assessor of Randolph County, West Virginia and the reproduction, copying, modification, distribution or sale of such tax maps or any copies thereof without the written permission of the Randolph County Assessor is prohibited by law.	1 6-30-1964 10 2 D.F. 7-1-1989 11 3 OGIS T.L. 4-30-1992 12 4 A.L.L. 7-1-2010 13 5 14 6 15 7 16 8 17 9 18	19 20 21 22 23 24 25 26 27	28 29 30 31 32 33 34 35 36	213 214 215 218 219 220 221 222												