





 FOR TAX PURPOSES ONLY LANDMARK 	Legend <div style="display: flex; justify-content: space-between;"> <div> <p>----- District Boundary</p> <p>- - - - - Previous Deed</p> <p>----- Property</p> <p>----- Improvement</p> <p>----- Road Easement</p> <p>----- Railroad Right of Way</p> <p>----- Road Right of Way</p> <p>----- River</p> </div> <div> <p>Deed Lot Number (16)</p> <p>Parcel or Index Number (9)</p> <p>UNKNOWN </p> <p>Cemetery </p> <p>School </p> <p>Church </p> </div> </div>		Restriction <p>All tax maps created under the provisions of reappraisal legislation are the property of the Assessor of Randolph County, West Virginia and the reproduction, copying, modification, distribution or sale of such tax maps or any copies thereof without the written permission of the Randolph County Assessor is prohibited by law.</p>		Revisions <table border="1"> <tr><td>1</td><td>6-30-1964</td><td>10</td><td></td><td>19</td><td></td><td>28</td></tr> <tr><td>2</td><td>OGIS S.A.J. 3-4-1991</td><td>11</td><td></td><td>20</td><td></td><td>29</td></tr> <tr><td>3</td><td></td><td>12</td><td></td><td>21</td><td></td><td>30</td></tr> <tr><td>4</td><td></td><td>13</td><td></td><td>22</td><td></td><td>31</td></tr> <tr><td>5</td><td></td><td>14</td><td></td><td>23</td><td></td><td>32</td></tr> <tr><td>6</td><td></td><td>15</td><td></td><td>24</td><td></td><td>33</td></tr> <tr><td>7</td><td></td><td>16</td><td></td><td>25</td><td></td><td>34</td></tr> <tr><td>8</td><td></td><td>17</td><td></td><td>26</td><td></td><td>35</td></tr> <tr><td>9</td><td></td><td>18</td><td></td><td>27</td><td></td><td>36</td></tr> </table>										1	6-30-1964	10		19		28	2	OGIS S.A.J. 3-4-1991	11		20		29	3		12		21		30	4		13		22		31	5		14		23		32	6		15		24		33	7		16		25		34	8		17		26		35	9		18		27		36			RANDOLPH COUNTY Assessor's Office Phyllis K. Yokum, Assessor ELKINS, WV	DRY FORK District 04 Map No. 221 Date of Publication: 1/30/2024 Scale: 1"=400'
	1	6-30-1964	10		19		28																																																																										
2	OGIS S.A.J. 3-4-1991	11		20		29																																																																											
3		12		21		30																																																																											
4		13		22		31																																																																											
5		14		23		32																																																																											
6		15		24		33																																																																											
7		16		25		34																																																																											
8		17		26		35																																																																											
9		18		27		36																																																																											