













 FOR TAX PURPOSES ONLY LANDMARK 	Legend		Restriction	Revisions									 RANDOLPH COUNTY Assessor's Office Phyllis K. Yokum, Assessor ELKINS, WV	HUTTONSVILLE		
	 District Boundary  Previous Deed  Property  Road Easement  Railroad Right of Way  Road Right of Way  River	Deed lot Number (16) Parcel or Index Number (9) UNKNOWN  Improvement  Cemetery  School  Church 	All tax maps created under the provisions of reappraisal legislation are the property of the Assessor of Randolph County, West Virginia and the reproduction, copying, modification or sale of such tax maps or any copies thereof without the written permission of the Randolph County Assessor is prohibited by law.	1 6-30-1964 10 2 T.R.L. 7-19876 11 3 R.E.B. 7-1-1988 12 4 OGIS 3-1-1991 13 5 OGIS J.E.B. 4-15-1992 14 6 SLS INC. J.W.M. 4-19975 15 7 16 8 17 9 18	19 20 21 22 23 24 25 26 27	28 29 30 31 32 33 34 35 36	137 138 139 145 146 147 153A 153 154 155									